



ANDERSON COUNTY, SC FACT SHEET



More than

20

International
Manufacturers



More than

200

Major
Manufacturers

More than

90,000

Labor Force



1.4M within 50
mile radius



9 Municipalities

Anderson, Belton, Honea Path, Iva, Pelzer,
Pendleton, Starr, West Pelzer, &
Williamston





5 School
Districts

More than

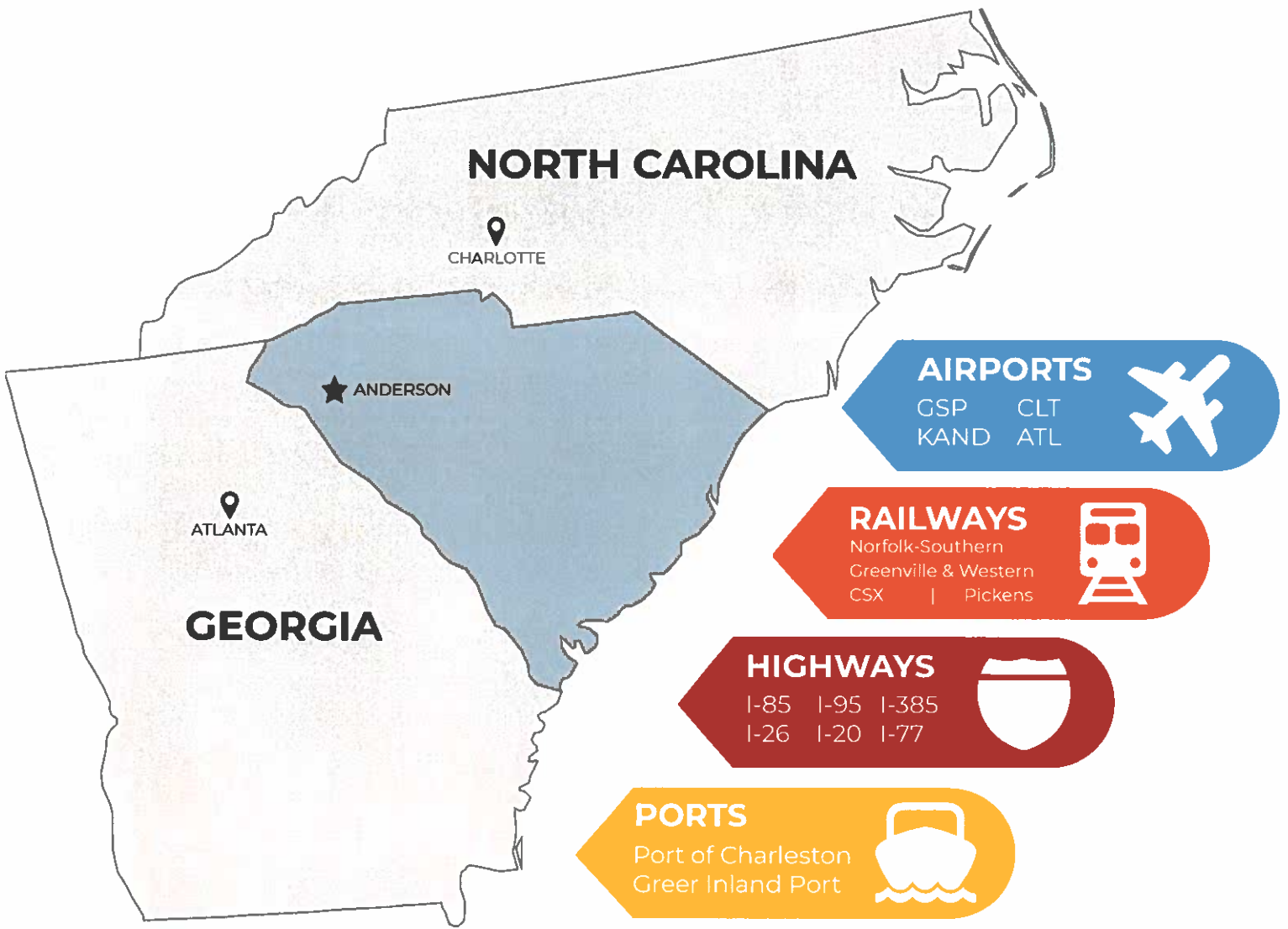
2000

Graduates Each Year

15 Colleges and
Universities within 50
mile radius



718 MI²
of land mass



Centrally located on the Southern Corridor of I-85

Anderson County, SC is strategically situated between two major cities, Atlanta, GA and Charlotte, NC. With easy access to ports as well as international airports, Anderson County, SC is an industrial, international hub.

AIRPORT ACCESS WITHIN 35 MILES



16 Major cities across the US	18 Major airports across the US	59 Non-stop daily departures
--	--	---



CONVENIENTLY LOCATED ON **I-85**
with **37 miles** of frontage



1 DAY SERVICE
Direct access to the Port of Charleston
from the South Carolina Inland Port



All major metropolitan areas in
the US are accessible by rail within
3 - 6 DAYS