

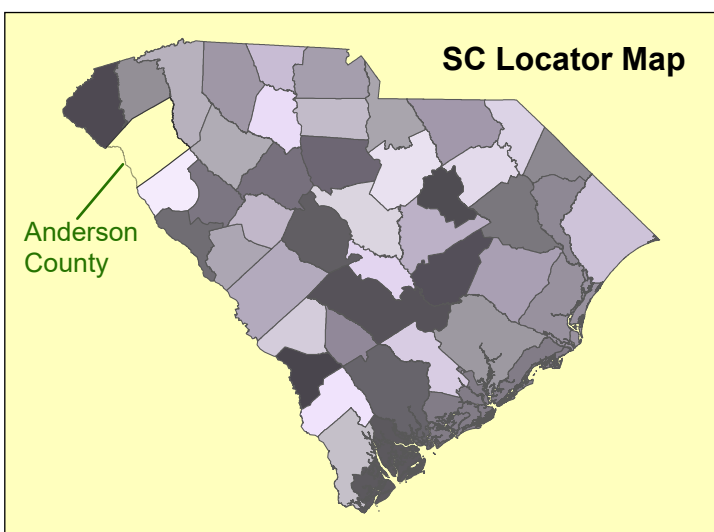
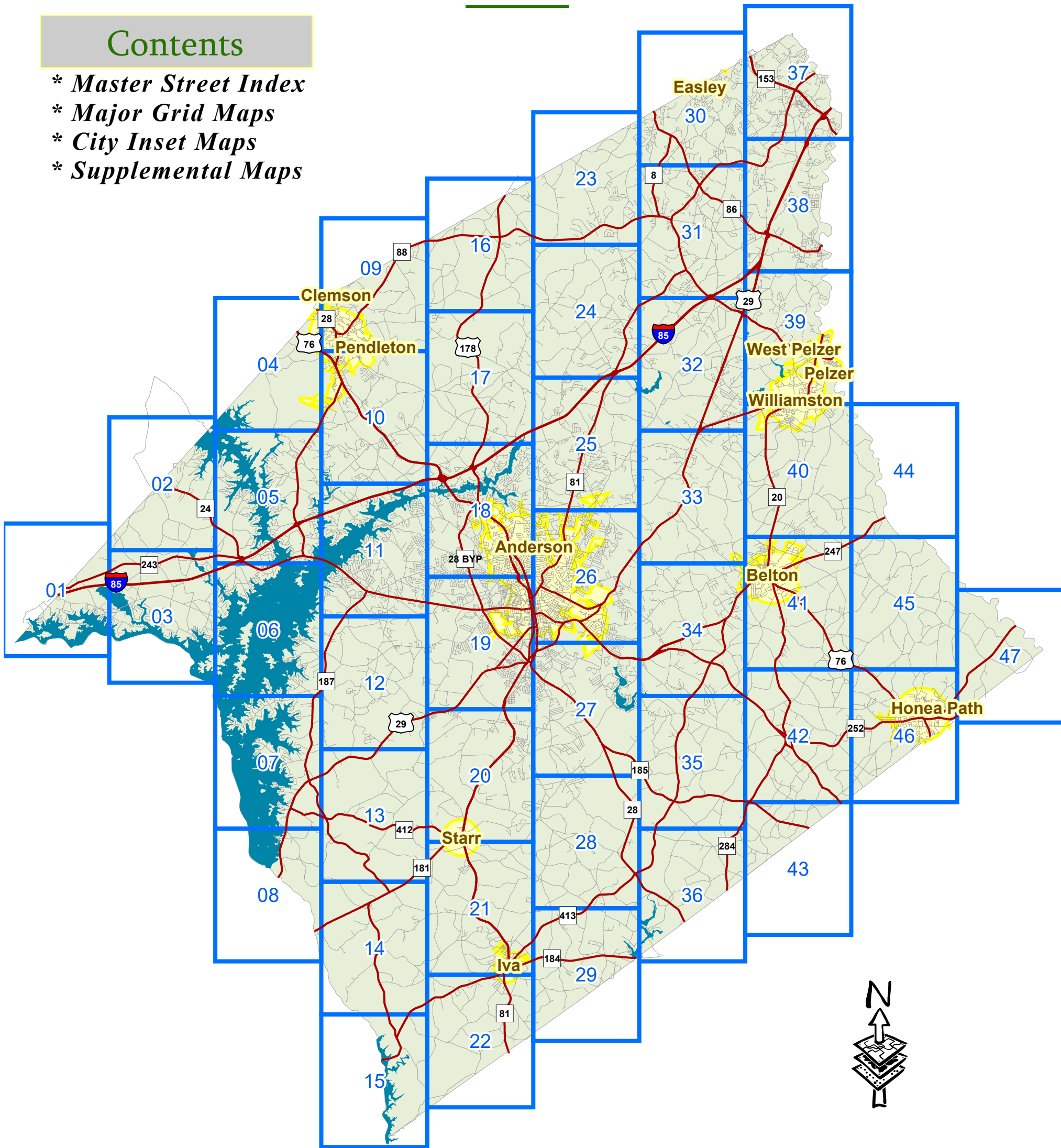
Anderson County, SC

Atlas Map Book

2025

Contents

- * *Master Street Index*
- * *Major Grid Maps*
- * *City Inset Maps*
- * *Supplemental Maps*



Anderson County--Quick Facts

<i>Population (2020 Census):</i>	203,718
<i>Pop. % change from 2010:</i>	+ 9.19%
<i>Land Area:</i>	718 square miles
<i>Total Area:</i>	757 square miles
<i>Population Density:</i>	283 per sq. mi.



ANDERSON COUNTY, SC ATLAS MAP BOOK



2025 MASTER ROAD INDEX

Index Notes

- 1) Roads are listed Alphabetically with Community (Zip Code) i.e. road name zip code: map index #
- 2) Full Road Name is used to index. Directional Streets will be listed accordingly, e.g. East Pine St. can be found under the letter “E” instead of “P”

How to Use the Indices

The Road Index (below) lists every road in the county according to the Anderson County Department of GIS & E911 Addressing’s current database (January 1, 2024). The Major Grid Maps that follow this index are in order from 01 to 47. The number listed beside the road shows the map(s) on which the road can be found.

Each of the 47 individual maps has its own index, minor index. The minor index for each map is located to the left of the actual map, on the back of the previous map. The minor index lists each road on that map, and the grid(s) in which the road can be found. Please note: a small percentage of roads may not be labeled due to the length of the road and/or spacing of other labels; however, a road that is not labeled on the map(s) *will still be listed* by its location in this index. Using these indices, a road’s location, whether labeled or not, can be found on the map within ½ mile. The two zip codes La France, SC 29656 and Sandy Springs, SC 29677 are only used for Post Office Box addresses.

Greenville 29611	Belton 29627	Honea Path 29654	Piedmont 29675
Anderson 29621	Central 29630	Iva 29655	Starr 29684
Anderson 29624	Clemson 29631	Liberty 29657	Townville 29689
Anderson 29625	Easley 29642	Pelzer 29669	
Anderson 29626	Fair Play 29643	Pendleton 29670	

A
A C GARRISON DR 29627: 34
A LANE DR 29625: 10
A M ELLISON RD 29621: 25
A ST 29625: 19
A ST 29697: 40
ABBEVILLE HWY 29621: 28, 36
ABBEVILLE HWY 29624: 19, 27, 28
ABBEVILLE HWY 29655: 28, 36
ABBEY RD 29642: 30
ABBOUND RD 29673: 31
ABERCORN LN 29689: 05, 06
ABERCROMBIE RD 29626: 19
ABERCROMBIE RD 29654: 45, 46
ABERDEEN DR 29621: 18
ABREE LN 29670: 09
ABIGAIL LN 29621: 26
ABINGTON CT 29621: 25
ABLES DR 29654: 46
ABLES RD 29657: 16
ABNER PL 29655: 29
ACACIA RD 29655: 21
ACADEMY DR 29697: 40
ACADEMY ST 29627: 41
ACADEMY ST 29673: 38
ACKER RD 29624: 27
ACORN DR 29621: 18
ACQUILLIOUS LN 29642: 23
ADAM CT 29673: 38
ADAMS AVE 29624: 19, 27
ADDALYNN LN 29621: 18
ADDIE CIR 29654: 42
ADDIS CIR 29626: 06
ADDISON CIR 29669: 32
ADGER DR 29624: 26
ADGER RD 29670: 10
ADGER ST 29669: 39
ADMIRAL CT 29621: 25
ADREN RD 29655: 28
AFFORDABLE HOMES AVE 29673: 37
AGNEW FARM WAY 29684: 20
AGNEW RD 29626: 13
AGNEW RD 29684: 13, 20
AIKEN RD 29670: 10
AIR DEFENDER WAY 29625: 18
AIRLINE RD 29624: 27, 28
AIRLINE RD 29655: 28
AIRPORT RD 29626: 19
AIRY SPRINGS RD 29642: 31
ALABAMA ST 29654: 46
ALAMEDA LN 29625: 10
ALAN CT 29625: 05
ALBERT DR 29654: 46
ALBERT KNIGHT RD 29697: 33
ALBERTA CIR 29673: 38
ALDER LN 29643: 01
ALDERWOOD CT 29627: 33
ALENE HILLS WAY 29625: 11
ALEWINE RD 29627: 36, 43
ALEWINE RD 29654: 46
ALEXANDER DR 29627: 42
ALGONQUIN AVE 29626: 19
ALICE DR 29625: 11
ALISHA DR 29621: 26
ALLEN AVE 29624: 19
ALLEN LN 29627: 41
ALLEN ST 29669: 39
ALLENBY RD 29621: 26
ALLENDALE CIR 29626: 12
ALLGOOD RD 29670: 17
ALLIANCE BLVD 29697: 24
ALLIANCE PKWY 29621: 24, 25
ALLIANCE PKWY 29697: 24, 32
ALLIE CAMPBELL RD 29697: 33
ALIGNHAM RD 29673: 38
ALLISON CIR 29625: 18
ALLISON LN 29624: 27
ALLISON SQUARE DR 29624: 19
ALLOYWAY RD 29655: 28
ALLSTON ST 29624: 27
ALMOND HILL 29670: 17
ALPHA DR 29625: 18
ALPEN RD 29642: 23
ALPHA ST 29625: 19
ALPINE HEIGHTS CT 29625: F-3
ALTAMONT CT 29621: 18
ALVINS LN 29627: 40
AMANDA DR 29621: 18
AMBASSADOR DR 29625: 11

AMBER DR 29621: 26
AMBERGATE CT 29642: 37
AMBERWOOD DR 29621: 26
AMBERWOOD LN 29670: 09
AMBROSE RD 29669: 32
AMELIA DR 29670: 10
AMERICAN AIRLINE RD 29624: 28
AMERICAN WAY 29621: 25
AMESBURY LN 29642: 30
AMHERST WAY 29642: 30
AMITY RD 29621: 26, 34
AMITY RD 29627: 26, 34
AMITY ROAD EXT 29621: 34
AMY ST 29626: 20
ANASTASIA CT 29642: 23
ANAVESTA RD 29670: 10
ANCHOR PT 29625: 05
ANDALUSIAN TRL 29621: 26
ANDERSON AVE 29625: 19
ANDERSON BEACH BLVD 29621: 18
ANDERSON BUSINESS PK 29621: 25
ANDERSON DR 29697: 40
ANDERSON GATEWAY DR 29673: 37
ANDERSON HWY 29697: 32, 33, 40
ANDERSON INDEPENDENT MAIL BLVD 29625: 18
ANDERSON OAKS LN 29642: 31
ANDERSON RD 29611: 37
ANDERSON RD 29642: 37, 38
ANDERSON RD 29670: 09, 10
ANDERSON RD 29673: 37, 38
ANDERSON ST 29627: 34, 41
ANDERSON ST 29669: 39
ANDERSON ST 29670: 10
ANDERSON ST 29673: 38
ANDERSON ST 29697: 40
ANDERSONVILLE RD 29689: 03
ANDI LN 29626: 12
ANDOVER TURN 29642: 30
ANDREA PT 29625: 05
ANDREWS RD 29627: 41
ANGELA DR 29673: 38
ANGELWING DR 29642: 37
ANGIE DR 29624: 27
ANGUS DR 29630: 09
ANIMAL SHELTER DR 29626: 19
ANITA CT 29697: 33
ANMED FOUNDATION DR 29621: 26
ANN CT 29625: 18
ANN RD 29625: 05
ANNA LN 29625: 18
ANNANDALE DR 29621: 26
ANNE HUTTO RD 29625: 10
ANNENBERG LN 29642: 30
ANNEX WAY 29642: 37
ANSEL FOWLER DR 29684: 20
ANSONBOROUGH 29627: 25, 33
ANTHONY DR 29626: 12, 20
ANTIGUAY DR 29621: 26
ANTIQUA CT 29670: 10
ANTIQUA DR 29655: 21
ANTREVILLE HWY 29655: 21, 29
APEX CT 29621: 25
APPIAN WAY 29625: 11
APPLEBEE LN 29626: 07
APPLEDOWN CT 29621: 25
APPLETON ST 29625: 19
APPLETREE LN 29697: 24, 32
APRIL LN 29643: 03
ARABIAN WAY 29626: 12
ARBOR LN 29621: 33
ARBOR TER 29673: 37
ARBOR TRL 29673: 37
ARBOR WOODS WAY 29642: 31
ARBORWOOD DR 29621: 26
ARCADIA DR 29621: 18
ARCHDALE WAY 29621: 26
ARCHER CT 29625: 18
ARCHIE ST 29673: 38
ARDEN CHASE 29621: 26
ARENA BLVD 29670: 04
ARIEL WAY 29642: 31
ARIZONA RD 29642: 23
ARKANSAS ST 29654: 46
ARKWRIGHT LN 29673: 38
ARLEN AVE 29642: 37
ARLINGTON AVE 29621: 26
ARMISTEAD LN 29642: 30
ARMSTRONG CIR 29654: 46
ARMSTRONG DR 29654: 45

ARMSTRONG RD 29654: 46
ARMSTRONG ST 29624: 19
ARNOLD DR 29621: 18
ARNOLD RD 29625: 05
ARROWHEAD HL 29689: 02
ARROWHEAD PT 29625: 05
ARROWHEAD TRL 29642: 30
ARROWOOD DR 29626: 19
ARTHREX DR 29670: 10
ARTHUR DAVIS CIR 29669: 39
ARTHUR DR 29673: 38
ASAVILLE CHURCH RD 29621: 36
ASAVILLE SCHOOL RD 29621: 36
ASBURY AVE 29624: 26
ASBURY PARK RD 29625: 11
ASCOT DR 29642: 30
ASHBURN DR 29621: 35
ASHBURY CT 29642: 37
ASHBY CT 29625: 18
ASHE CT 29642: 30
ASHFORD CT 29642: 31
ASHLAND CHEMICAL 29625: 10
ASHLAWN CT 29625: 11
ASHLEY AVE 29624: 27
ASHLEY DOWNS 29621: 18
ASHLEY DR 29669: 31
ASHLEY DR 29697: 32
ASHLEY RD 29621: 25
ASHLEY RD 29654: 46, 47
ASHLEY ST 29654: 46
ASHLEY ST 29655: 21
ASHTON LN 29621: 26
ASHWOOD DR 29624: 27
ASHWOOD LN 29625: 18
ASPEN WAY 29626: 19
ASPHALT LN 29630: 16
ASSEMBLY DR 29673: 37
ASSOCIATE DR 29642: 37
ASTALOT DR 29673: 38
ASTON PL 29625: 18
ATTAWAY ST 29697: 39
AUBURN AVE 29626: 19
AUCTION DR 29669: 31, 32
AUDLEY CT 29642: 37
AUDREY HARDY RD 29655: 29
AUDUBON PL 29655: 28, 29
AUGUSTA NATIONAL 29621: 26
AUSTIN DR 29624: 27, 28
AUSTIN DR 29625: 42
AUSTIN RD 29654: 42, 46
AUSTIN ST 29697: 39
AUTUMN BLAZE TRL 29697: 24
AUTUMN DR 29697: 32, 39
AUTUMN LN 29627: 25
AUTUMN OAKS 29621: 26
AUTUN RD 29670: 10
AVANT CIR 29625: 11
AVANT RD 29625: 11
AVENDELL DR 29642: 23
AVENUE OF OAKS 29621: 26
AVERY CT 29642: 30
AVIS LN 29657: 16
AVONDALE RD 29624: 27
AVONLEA CT 29673: 38
AWAKEN CT 29625: 11
AXAVAYAR TRL 29655: 28
AXMAN RD 29626: 12
AXMANN DR 29625: 11
AYCOCK DR 29621: 26
AZALEA CT 29611: 37
AZALEA CT 29697: 40
AZALEA DR 29625: 18

B
B D AND P LN 29655: 21
B ST 29625: 19
B ST 29697: 40
BABB RD 29689: 02
BABB ST 29621: 26
BABY FEET RD 29624: 28
BACK ALLEY RD 29655: 21
BAGWELL DR 29654: 46
BAGWELL DR 29673: 38
BAGWELL RD 29657: 23
BAGWELL RD 29673: 31
BAILEY AVE 29670: 09
BAILEY CIR 29689: 03, 06
BAILEY CT 29621: 18

BAILEY RD 29624: 27
BAILEY ST 29621: 18, 26
BAINBRIDGE DR 29625: 05
BAKER RD 29627: 42
BAKER ST 29625: 19
BALDWIN ST 29654: 46
BALDWIN ST 29669: 39
BALL ST 29625: 19
BALLARD RD 29669: 32, 39
BALLARD RD 29697: 32
BALLENTINE RD 29621: 26
BALLENTINE RD 29642: 30
BALLEW RD 29689: 03
BALLOON LN 29625: 18
BALMORAL RD 29625: 05
BALSAM DR 29642: 31
BALTIC AVE 29621: 26
BAMBOO DR 29621: 18
BANABUS LN 29621: 26
BANFIELD CT 29621: 25
BANNE CT 29673: 31
BANNISTER LN 29626: 12
BANNISTER RD 29684: 20
BANNISTER ST 29621: 18
BANNISTER ST 29627: 41
BANSHEE RD 29657: 16
BAPTIST ST 29669: 39
BARBARA DR 29673: 38
BARBARA ST 29654: 46
BARCLAY RD 29673: 47
BARCLIFF LN 29621: 18
BAREFOOT TRL 29621: 25
BARFIELD DR 29642: 37
BARKERS CREEK RD 29627: 41, 42
BARKERS CREEK RD 29654: 42, 46
BARKSDALE RD 29655: 22
BARN RIDGE RD 29621: 25
BARNARD E BEE AVE 29625: 18
BARNES STATION RD 29655: 22
BARNETT CIR 29625: 19
BARNETTE DR 29657: 16
BARNWELL LN 29684: 13
BARR CIR 29611: 37
BARRETT CIR 29621: 27
BARRINGTON CREEK RD 29673: 39
BARRON GLENN WAY 29621: 26
BARRY KNOBEL BLVD 29625: 18
BASALT CT 29642: 30
BASCOMB DR 29655: 21
BASILDON CT 29673: 38
BASKIN RD 29655: 28
BATEAU AVE 29625: 11
BATTERY PARK CIR 29621: 18
BAUGH RD 29657: 16
BAUM LN 29624: 27
BAXTER DR 29655: 21
BAY DR 29643: 01
BAY RIDGE DR 29689: 05
BAYBROOKE LN 29621: 26
BAYHILL CIR 29625: 19
BAYLOR RD 29673: 38
BAYSHORE LN 29621: 18
BAYTHORNE WAY 29669: 39
BAYVIEW LN 29625: 05
BEACHAM ST 29654: 46
BEACHWOOD AVE 29621: 26
BEAGLE RUN 29625: 11
BEAGLE RUN 29642: 31
BEAMER DR 29621: 18
BEAN MILL WAY 29625: 11
BEAR BROOK TRL 29697: 33
BEAR CREEK RD 29621: 36
BEAR RD 29673: 31
BEARDSLEY RD 29673: 38
BEATTIE PARK RD 29673: 38
BEATTIE ST 29669: 39
BEATY SQ 29624: 19
BEAUREGARD AVE 29625: 18
BEAUREGARD DR 29654: 43
BEAVER CREEK RD 29624: 27
BEAVER LAKE RD 29625: 11
BEAVER LN 29689: 03
BEAVER RUN 29625: 10, 11
BEAVER RUN LN 29697: 39
BEAVER TRL 29625: 11
BEAVERDAM CT 29697: 32
BEAVERDAM RD 29697: 32, 39, 40
BEAVERDAM CREEK DR 29621: 25
BECKER LN 29625: 11
BECKMAN DR 29624: 27

BECKWITH LN 29627: 34, 41
BECKY ST 29626: 20
BEDFORD DR 29621: 26
BEDFORD FOREST AVE 29625: 18
BEE BALM WAY 29670: 10
BEE COVE WAY 29670: 10
BEECH ISLAND DR 29673: 37
BEECH LN 29621: 34
BEECHER ST 29625: 18
BEECHWOOD PKWY 29621: 26
BEEKS RD 29627: 41
BELAIRE CIR 29621: 25, 26
BELHAVEN CIR 29627: 34
BELHAVEN RD 29621: 26, 34
BELHAVEN ROAD EXT 29627: 34
BELK DR 29621: 26
BELK LN 29697: 32
BELL ISLE DR 29673: 37
BELL RD 29627: 33, 40
BELL ST 29624: 26
BELLFLOWER LN 29625: 10
BELLMARE WAY 29697: 25
BELLVIEW CIR 29669: 39
BELLVIEW RD 29621: 18, 26
BELMINA ST 29670: 09
BELMONT DR 29624: 19
BELSPRING LN 29621: 25
BELTLINE CONNECTOR 29621: 18
BELTON DR 29697: 40
BELTON FARM RD 29627: 41
BELTON HONEA PATH HWY 29627: 41
BELTON HONEA PATH HWY 29654: 41, 45, 46
BELTON HWY 29621: 27, 34
BELTON HWY 29627: 34, 40
BELTON HWY 29697: 40
BELTON ST 29624: 26
BELTON STANDPIPE IND PARK DR 29627: 41
BEN WALKER WAY 29627: 42
BENFIELDS RDG 29697: 25
BENHILL ST 29624: 26
BENJAMIN BLVD 29670: 9
BENJAMIN DR 29689: 05
BENJAMIN ST 29625: 19
BENJAMIN H TAYLOR WAY 29625: 18
BENNETT DR 29621: 26
BENNINGTON CT 29642: 37
BENNINGTON LN 29642: 37
BENNY SMITH RD 29684: 20, 28
BENT CREEK DR 29669: 31
BENT TREE LN 29670: 24
BENT TWIG RD 29642: 30
BENT WILLOW WAY 29642: 37
BENTLEY DR 29627: 26
BENTON PARK DR 29642: 37
BENTON RD 29627: 40, 41
BENTWOOD CT 29673: 38
BENTWOOD DR 29673: 38
BENTWOOD RD 29673: 38
BENTZ RD 29673: 38
BERKLEY DR 29625: 18
BERKLEY DR 29642: 37
BERKSHIRE HILL 29621: 26
BERMUDA DR 29621: 26
BERMUDA DR 29670: 09
BERN CIR 29626: 19
BERNSTEIN TRL 29673: 38
BERRY CT 29627: 41
BERRY LN 29624: 19
BERRY ST 29624: 20
BERRYFIELD CT 29642: 31
BERTHA DR 29625: 5, 10
BERTHAREE CT 29625: 05
BERWICK CT 29642: 30
BESSIE RD 29669: 32
BEST LN 29624: 26
BETA ST 29625: 19
BETHANY CHURCH RD 29627: 35, 42
BETHANY DR 29669: 39
BETSY ST 29655: 21, 22
BETTY ST 29624: 19
BEULAH DR 29625: 18
BEVERLY LN 29626: 19
BEVLYN RD 29621: 26
BIB WAY 29626: 19
BICKFORD CIR 29625: 04, 10
BIG CHICK WAY 29684: 13
BIG CREEK RD 29627: 40
BIG FOOT DR 29642: 30
BIG OAK RD 29626: 12, 13
BIG SPRING RD 29654: 43
BIG VIEW 29621: 26
BIG WATER RD 29684: 07
BIG WOODS CIR 29627: 33
BIGBY ST 29697: 39
BIGGS ST 29625: 19
BILL AND LEE RD 29642: 37
BILL HANKINS RD 29669: 39
BILL HARBIN CIR 29621: 27
BILL KAY RD 29627: 41, 42
BILL MOUCHET RD 29684: 20
BILL WILSON RD 29627: 34
BILLS HIDEAWAY 29689: 06
BILLY GAMBRELL RD 29654: 45
BINEWOOD LN 29625: 18
BIRCH MEADOW DR 29673: 31
BIRCH RIVER RD 29611: 37
BIRCH ST 29625: 18
BISHOP BRANCH RD 29670: 09, 16
BISHOPS BRANCH RD 29630: 09, 16
BITTERWEED LN 29621: 35
BLACK BASS RD 29626: 06
BLACK BEAR TRL 29697: 24
BLACK FARM RD 29654: 45
BLACK GUM 29669: 39
BLACK RD 29642: 23
BLACK RD 29669: 39
BLACK ST 29654: 46
BLACK ST 29697: 39
BLACK TUPELO PL 29625: 18
BLACK WALNUT ST 29642: 30
BLACKBERRY LN 29625: 11
BLACKBIRD LN 29611: 37
BLACKMAN RD 29670: 10, 17
BLACKWELL LN 29624: 28
BLAIR MILL RD 29627: 34, 41

BLAIR RD 29627: 41
BLAIR ST 29625: 18, 19
BLAKE DAIRY RD 29627: 41, 45
BLAKE DR 29689: 05
BLAKE ST 29627: 41
BLAKE ST 29669: 39
BLAKELY ST 29669: 39
BLANDING DR 29625: 10
BLECKLEY ST 29625: 18, 19
BLECKLEY STREET EXT 29625: 18
BLECLEY TRL 29625: 18
BLOCK HOUSE RD 29673: 37
BLOOMING MEADOW RD 29673: 38
BLOSSOM BRANCH EXT 29673: 38
BLOSSOM BRANCH RD 29673: 38
BLOSSOM CT 29642: 37
BLOUNT RD 29627: 40
BLUE LN 29697: 40
BLUE BARKER RD 29654: 46
BLUE HERON TRL 29625: 11
BLUE RIDGE AVE 29627: 34, 41
BLUE RIDGE CIR 29627: 26
BLUE SKY LN 29670: 9
BLUE WILLOW CIR 29654: 46
BLUEBERRY LN 29670: 10
BLUEBIRD LN 29621: 17, 18
BLUEBIRD LN 29684: 07
BLUEFIELD RD 29684: 20, 28
BLUEFOREST LN 29611: 37
BLUESTEM CT: 25
BLUFF POINT TRL 29670: 24
BLUFFTON 29627: 33
BLUME RD 29625: 18, 19
BLUMEFIELD RD 29625: 11
BLYTHE ST 29669: 39
BLYTHWOOD DR 29673: 38
BO DIDDLEY DR 29655: 29
BOAT RAMP 29621: 18
BOATWAY CT 29655: 29
BOB HADDEN RD 29627: 40
BOB HANKS DR 29627: 42
BOB WHITE LN 29625: 11
BOGGS DR 29689: 02
BOGGS DR 29697: 32
BOGGS RD 29627: 33
BOGGS RD 29669: 32
BOGGS ST 29625: 19
BOGGS ST 29670: 09
BOHICKET WAY 29673: 38
BOITER RD 29697: 33, 40
BOLD SLOPE DR 29673: 37
BOLEMAN RD 29689: 03
BOLLINGER ST 29669: 39
BOLT DR 29621: 26, 34
BOLT DR 29627: 34
BOLT RD 29689: 03
BONAIRE PT 29621: 18
BONANZA CIR 29673: 38
BONHAM CT 29621: 26
BONNIE LN 29669: 39
BOOKER ST 29624: 19
BOONE HALL DR 29673: 37
BOOZER RD 29673: 37
BOSCOBEL RD 29625: 10
BOSEMAN RD 29621: 34
BOSTIC CT 29670: 9
BOSTON ST 29625: 19
BOTANY LN 29621: 18
BOTANY SLOPES RD 29673: 38
BOULDER DR 29673: 37
BOULEVARD 29621: 26
BOULEVARD HTS 29621: 18
BOUNDARY ST 29625: 18
BOWDEN RD 29626: 19
BOWEN DR 29621: 25
BOWEN RD 29621: 25
BOWEN ST 29625: 19
BOWIE FARM RD 29684: 13
BOWIE ST 29684: 20, 21
BOWLAN RD 29627: 33
BOWMAN AVE 29625: 19
BOWMAN LN 29643: 01
BOXWOOD LN 29621: 27
BOXWOOD MANOR 29670: 10
BOYCE AVE 29625: 18
BOYCE CIR 29627: 41
BOYCE MURDOCK RD 29627: 35
BOYCE ST 29625: 19
BOYD ST 29624: 19
BOYKIN CT 29673: 31
BRACKENBERRY DR 29621: 18
BRADBERRY RD 29689: 03
BRADFORD TRL 29625: 11
BRADFORD WAY 29621: 18
BRADLEY AVE 29621: 26
BRADLEY PARK 29621: 26
BRADLEY RD 29621: 25
BRADY CIR 29684: 20
BRADY DR 29626: 07
BRAEBURN DR 29621: 26
BRAGG DR 29697: 32
BRAMBLE RIDGE RD 29621: 26
BRANCH RD 29689: 02
BRANCH ST 29654: 46
BRANCHVIEW DR 29697: 32
BRANCHWOOD LN 29627: 34
BRANDI LN 29697: 32
BRANDON CT 29642: 23
BRANDYBUCK 29673: 37
BRANDYWINE LN 29625: 11
BRANFORD ST 29625: 10
BRANNON ST 29670: 09
BRANYON CIR 29654: 42
BRASS TACK DR 29611: 37
BRASSTOWN CT 29670: 10
BRATCHER DR 29654: 47
BRATCHER RD 29627: 42
BREAZEALE DR 29697: 32
BREAZEALE RD 29627: 25, 33
BREAZEALE RD 29670: 17
BREAZEALE ST 29627: 33, 41
BRECKEN CT 29642: 30
BREE DR 29621: 25
BREEZY HILL LN 29655: 14
BRENDA DR 29625: 18

BRENLEY LN 29642: 30
BRENTWOOD CIR 29625: 18
BRENTWOOD DR 29627: 34
BRENTWOOD DR 29654: 46
BRENWOOD DR 29624: 27
BREWTON CT 29621: 18
BRIAN CT 29697: 33
BRIAR CREEK LN 29621: 18
BRIAR CREEK TRL 29625: 11
BRIAR HILL WAY 29655: 14
BRIAR LN 29670: 09
BRIAR PATCH RD 29621: 25, 26
BRIAR RIDGE EAST 29697: 32, 33
BRIAR RIDGE WEST 29697: 32
BRIARCREEK EST 29657: 16
BRIARWOOD DR 29627: 41
BRIARWOOD DR 29627: 30, 37
BRIARWOOD 29621: 26
BRICK MILL RD 29654: 45, 46
BRICKYARD RD 29670: 10
BRIDGEPOINTE DR 29655: 29
BRIDGES DR 29611: 37
BRIDGEVIEW DR 29625: 11
BRIDLETON WAY 29621: 26
BRIGHTON RD 29621: 26
BRISSEY ST 29624: 26
BRISTOL CT 29625: 19
BRITANIA CIR 29621: 26
BRITTANY ACRES 29684: 13
BRITTANY CT 29642: 30
BRITTANY PK 29621: 18, 26
BRITTLEWOOD WAY 29625: 18
BRITTON ST 29621: 26
BROAD LEAF LN 29621: 35
BROAD ST 29621: 19, 26
BROAD ST 29697: 40
BROADBENT WAY 29625: 18
BROADMOUTH CHURCH RD 29654: 47
BROADRUM ST 29673: 38
BROADVIEW LN 29669: 39
BROADWATER CIR 29626: 06
BROADWATER DR 29626: 06
BROADWAY HEIGHTS RD 29621: 27
BROADWAY LAKE RD 29621: 27, 35
BROADWAY SCHOOL RD 29621: 26, 34
BROADWAY SCHOOL RD 29627: 33, 34
BROADWELL AVE 29625: 19
BROADWELL MILL RD 29626: 12
BROCHAILL CT 29673: 37
BROCK AVE 29654: 46
BROCK FARM AVE 29627: 33
BROCK LN 29697: 40
BROCK RD 29627: 41
BROCK ST 29624: 26
BROCK ST 29669: 39
BROGAN AVE 29625: 19
BROMWELL WAY 29642: 37
BRONCO DR 29624: 27
BRONSON RDG 29621: 25
BROOK ALLEN DR 29625: 18
BROOK FOREST DR 29621: 26, 27
BROOK ST 29654: 46
BROOKFOREST DR 29627: 41
BROOKGREEN CIR 29625: 18
BROOKGREEN CT 29625: 18
BROOKGREEN DR 29625: 18
BROOKHAVEN CT 29624: 27
BROOKHAVEN DR 29624: 27
BROOKHOLLOW RD 29621: 18
BROOKLYN AVE 29624: 19
BROOKLYN ST 29624: 19
BROOKMEADE DR 29624: 26
BROOKRIDGE DR 29624: 27
BROOKRIDGE DR 29625: 11
BROOKS DR 29689: 05
BROOKS DR 29697: 39
BROOKS MCGEE RD 29684: 13, 21
BROOKS RD 29627: 33
BROOKS ST 29624: 26
BROOKSIDE CIR 29627: 41
BROOKSIDE CIR 29654: 46
BROOKSIDE DR 29625: 18
BROOKSIDE DR 29627: 41
BROOKSIDE LN 29673: 38
BROOKSTONE DR 29642: 31
BROOKVALE DR 29697: 39
BROOKVIEW CIR 29669: 39
BROOKVIEW DR 29621: 18
BROOKVIEW LN 29673: 31
BROOKWOOD CT 29621: 18
BROOME ST 29627: 41
BROTHERS RD 29657: 16
BROWN AVE 29627: 41
BROWN AVENUE EXT 29627: 41, 42
BROWN DR 29642: 30
BROWN RD 29621: 18, 25
BROWN RD 29625: 10, 11
BROWN RD 29627: 33
BROWN RD 29655: 14
BROWN RD 29670: 09
BROWN RD 29684: 14, 21
BROWN ST 29624: 19
BROWN ST 29627: 41
BROWN ST 29697: 39
BROWN WELL TRL 29621: 24
BROWNING RD 29627: 40, 44
BROWNING RD 29673: 31
BROYLES AVE 29627: 41
BROYLES CIR 29689: 06
BROYLES LNDG 29689: 06
BROYLES POINT RD 29689: 06
BROYLES ST 29624: 26
BRUCE ST 29697: 39, 40
BRUCKE RD 29684: 21
BRUSHY BLUFF LN 29673: 38
BRUSHY CREEK RD 29642: 30
BRYANT RD 29621: 35
BRYANT RD 29669: 39
BRYCE CT 29642: 30
BRYON CIR 29627: 33
BRYSON RD 29621: 26
BRYSON RD 29625: 11
BRYSON RD 29670: 17
BUBANNA RD 29626: 07
BUCHANAN CIR 29670: 09

BUCK DR 29673: 38
BUCK TREE LN 29621: 25
BUCKEYE TRL 29626: 07
BUCKHEAD DR 29689: 05
BUCKINGHAM CT 29621: 26
BUCKLAND DR 29621: 25
BUCKNER RD 29670: 09
BUCKTHORN CT 29642: 30
BUD LN 29625: 11
BUDDY SHIRLEY RD 29654: 42
BUENA VISTA AVE 29624: 26
BUFORD AVE 29621: 26
BUGLE HORNE CT 29642: 30
BULLDOG RD 29689: 03
BURBANK DR 29655: 29
BURBERRY DR 29697: 24
BURDETTE CIR 29670: 09
BURDETTE DR 29657: 16
BURDETTE RD 29655: 28, 29
BURDINE RD 29624: 19
BURGESS DR 29655: 28
BURGESS LN 29697: 39
BURGESS RD 29657: 16
BURKETT ST 29669: 39
BURNING TREE RD 29621: 26
BURNS BRIDGE CIR 29625: 10
BURNS BRIDGE RD 29625: 5, 10
BURNS BRIDGE ROAD EXT 29625: 10
BURR DR 29627: 34
BURR OAK LN 29673: 39
BURRELL ST 29670: 09
BURRIS AVE 29624: 19
BURRIS RD 29655: 29
BURRIS ST 29625: 19
BURRISS DR 29627: 41
BURSON RD 29624: 19
BURT DR 29621: 34
BURTON DR 29625: 11
BURTON RD 29625: 05
BURTS CT 29624: 26
BURTS GARAGE RD 29626: 12
BURTS ST 29669: 39
BUSBY DAIRY RD 29626: 7, 12
BUSBY RD 29626: 11, 12
BUSINESS PKWY 29673: 37
BUTEOS WAY 29621: 34
BUTLER RD 29669: 31
BUTLER RD 29697: 31
BUTLER ST 29624: 26
BUTLER ST 29655: 21
BUTTERCUP TRL 29621: 25
BYRD LN 29624: 19
BYRON ABBEY 29673: 31
BYRON ST 29697: 39, 40

C

C AND D DR 29673: 38
C AND F LN 29655: 21
C AND K DR 29627: 40
C C TRL 29621: 33
C M P DR 29655: 29
C P HANKS RD 29655: 29
C P R WAY 29697: 24, 32
C ROBINSON RD 29654: 43
C ST 29625: 19
C ST 29697: 40
CABIN COVE RD 29625: 05
CADBURY CT 29697: 24
CADES DR 29673: 39
CAGE COVE LN 29642: 30, 31
CAIN CT 29655: 22
CAKES EXTRAORDINAIRE LN 29670: 10
CALA WAY 29625: 19
CALAIS DR 29625: 05
CALDWELL LN 29626: 06
CALEB CT 29625: 18, 19
CALEDONIA DR 29642: 30
CALGARY LN 29670: 18
CALHOUN AVE 29627: 45
CALHOUN AVE 29670: 10
CALHOUN BLVD 29670: 09
CALHOUN DR 29621: 26
CALHOUN RD 29627: 41
CALHOUN ST 29654: 46
CALHOUN ST 29697: 39
CALICO RD 29625: 11
CALIFORNIA DR 29642: 30
CALLAHAM DR 29627: 41
CALLAHAM RD 29627: 40
CALLERTON DR 29673: 38
CALLOWHILL WAY 29621: 25
CALM COVE 29626: 07
CALROSSIE RD 29621: 18
CALUMET CT 29673: 37
CALVARY DR 29627: 41
CALVARY HOME CIR 29621: 26
CALVERT ST 29624: 19
CALVIN EST 29621: 27
CAMARILLO LN 29621: 25
CAMBRIDGE CV 29621: 26
CAMBRIDGE DR 29642: 23, 30
CAMBRIDGE LN 29670: 04
CAMBRIDGE PL 29625: 18
CAMBRIDGE RD 29625: 18
CAMDEN DR 29624: 27
CAMELIA CIR 29697: 40
CAMELLIA CT 29624: 26
CAMELLIA DR 29625: 18
CAMELOT DR 29624: 27
CAMELOT DR 29627: 40
CAMELOT DR 29684: 20
CAMELOT FOREST 29627: 40, 41
CAMEO CT 29621: 26
CAMERON WAY 29621: 26
CAMFIELD RD 29621: 18, 26
CAMP CREEK RD 29689: 05
CAMP LOU ANN 29621: 25
CAMPBELL DR 29684: 20
CAMPBELL RD 29621: 26
CAMPBELL RD 29627: 33, 41
CAMPBELL RD 29654: 46
CAMPBELL RD 29655: 14, 21
CAMPBELL RD 29669: 31
CAMPBELL RD 29697: 24, 31

CAMPBELL ST 29621: 26
CAMPBELL ST 29627: 41
CAMPDEN CT 29642: 37
CAMPERDOWN CT 29642: 30
CAMBERS WAY 29684: 07
CAMSON RD 29625: 18
CANARY DR 29626: 11
CANDI DR 29625: 11
CANDICE ASHLEY TRL 29625: 10
CANDLEWOOD DR 29625: 10
CANE HILL DR 29673: 31, 38
CANE RD 29655: 22
CANEBRAKE DR 29621: 26
CANFIELD RD 29654: 41, 45
CANN RD 29625: 05
CANN ST 29655: 21
CANNA LILY LN 29625: 11
CANNON BOTTOM RD 29627: 40, 44
CANNON CT 29670: 10
CANNON LN 29673: 38
CANNON RD 29669: 39
CANNON ST 29654: 46
CANTER LN 29626: 12
CANTERBURY RD 29621: 18
CANTERBURY RD 29670: 04
CANTON LN 29621: 34, 35
CANTRELL RD 29670: 10
CANTRELL RD 29697: 32
CANVAS BACK CT 29626: 12
CAPELL DR 29669: 32, 39
CAPERS ST 29669: 39
CAPEVIEW LN 29626: 07
CAPIC RD 29625: 05
CAPITOL WAY 29626: 07
CAPSLOCK TRL 29670: 10
CAPTAINS WAY 29625: 11
CARA CT 29625: 11
CARADALE WAY 29642: 37
CARDIFF CT 29642: 30
CARDINAL CIR 29621: 26
CARDINAL CT 29625: 18
CARDINAL LN 29626: 07
CARDINAL PARK DR 29621: 26
CARDINAL SPRINGS 29627: 34
CAREY ST 29624: 27
CARIBOU CV 29621: 18
CARL ANDERSON WAY 29625: 18
CARL BAKER RD 29684: 13
CARL GRAY RD 29655: 21
CARLEY CT 29669: 32, 39
CARLEYS CV 29655: 29
CARLING DR 29625: 19
CARLISLE DR 29654: 46
CARLISLE PL 29621: 25
CARLTON CT 29621: 26
CARMEN WAY 29642: 37
CARNOUSTIE CIR 29621: 24
CAROLE AVE 29625: 11
CAROLINA AVE 29654: 46
CAROLINA CIR 29621: 19, 26
CAROLINA CUP 29627: 25
CAROLINA DR 29673: 31
CAROUSEL CT 29684: 20
CARPENTER RD 29621: 27, 34
CARPENTER ST 29624: 26
CARR CT 29627: 40
CARRAGEEN DR 29697: 32
CARRIAGE HILL DR 29642: 30
CARRIAGE LN 29670: 10
CARRICK CT 29624: 27
CARRIE LEIGH LN 29670: 10
CARRIE LN 29642: 37
CARRIE RD 29657: 16
CARRINGTON LN 29684: 21
CARROL DR 29684: 20
CARROLL LN 29627: 41
CARROLL RD 29627: 42
CARROLL ST 29624: 19
CARSON CREEK DR 29673: 38
CARSON DR 29684: 20
CARSON ST 29625: 19
CARSWELL DR 29624: 19, 27
CARTEE RD 29625: 05
CARTER HALL DR 29621: 18
CARTER OAK RDG 29621: 18
CARTER OAKS DR 29621: 18
CARTER RD 29626: 06, 07
CARTER ST 29654: 46
CARTER WOODS DR 29621: 18
CARVER RD 29627: 34
CARVER ST 29624: 19
CASA DEL RD 29625: 05
CASA DEL RIO DR 29625: 19
CASCADE CT 29611: 37
CASE LN 29624: 27
CASEY ST 29624: 19
CASON DR 29624: 27
CASON RD 29673: 38
CASSANDRA TURN 29621: 26
CASSELBERRY CT 29621: 25
CASSENA DR 29626: 07, 12
CASSINA RD 29673: 38
CASTLE GATE PK 29689: 06
CASTLE SPRINGS RD 29621: 26
CASTLEN CT 29673: 38
CAT ALLEY 29670: 17
CATAWBA AVE 29626: 19
CATBIRD CT 29669: 31
CATER DR 29642: 38
CATER ST 29621: 19, 26
CATER ST 29627: 41
CATHCART DR 29624: 19
CATHERINE HALL RD 29655: 22
CATHIE WAY 29625: 5
CATHEY RD 29621: 25
CATLETT ST 29624: 26
CATRINA LN 29625: 19
CAUGHLIN AVE 29624: 26
CAVAS CIR 29626: 19
CAVELIER CT 29697: 24
CAVERSHAM LN 29621: 25
CAYMAN WAY 29621: 18
CECIL DR 29657: 16
CEDAR BERRY LN 29611: 37
CEDAR CREST TRL 29621: 17
CEDAR DR 29673: 38
CEDAR GLEN DR 29697: 24
CEDAR GROVE RD 29689: 05
CEDAR LAKE DR 29684: 20
CEDAR LANE DR 29627: 34
CEDAR LN 29621: 18
CEDAR LN 29642: 38
CEDAR LN 29670: 09
CEDAR LN 29689: 03
CEDAR POND RD 29621: 25
CEDAR RD 29624: 27
CEDAR RDG 29621: 26
CEDAR SPRINGS 29627: 34
CEDAR ST 29626: 06
CEDARWOOD LN 29626: 07
CELEBRATION AVE 29625: 18
CELY LN 29673: 37
CELY RD 29642: 37, 38
CEMETERY RD 29655: 21
CENTER AVE 29624: 19
CENTER POINTE RD 29627: 34
CENTER ST 29697: 32
CENTERVILLE RD 29625: 5, 11, 18, 19
CENTRAL AVE 29625: 18
CENTRAL AVE 29654: 46
CENTRAL RD 29630: 09, 16
CENTRAL RD 29670: 09
CENTRAL ST 29655: 21, 22
CENTURY CT 29670: 10
CENTURY OAKS DR 29642: 30, 37
CETONA CT 29621: 25
CHAD CT 29621: 25
CHADWICK RD 29621: 27
CHAFFIN RD 29655: 21, 22
CHAFIN RD 29673: 38
CHALET CT 29621: 26
CHALLEDON WAY 29670: 09
CHALLENGE CT 29624: 27
CHAMBERS LN 29627: 40
CHAMBERS RD 29626: 19
CHAMBLEE RD 29626: 12
CHANDLER CT 29642: 30
CHANDLER DR 29627: 41
CHANTILLY CIR 29684: 20
CHANTILLY LN 29625: 11
CHAPEL AVE 29625: 19
CHAPELWOOD DR 29626: 07
CHAPMAN DR 29627: 40
CHAPMAN RD 29621: 26
CHAPMAN RD 29625: 10
CHAPMAN RD 29627: 45
CHARDONNAY DR 29621: 26
CHARLES BEATY RD 29655: 21, 28
CHARLES BURTON RD 29654: 46
CHARLES DR 29624: 26
CHARLES DR 29673: 37
CHARLES REED RD 29655: 28
CHARLES REED RD 29684: 28
CHARLES TOWN DR 29673: 37
CHARLESTOWNE WAY 29621: 26
CHARLEY DR 29625: 18
CHARLIE RD 29657: 16
CHARPING LN 29621: 25
CHARPING RD 29655: 21
CHARTER OAK DR 29625: 05
CHARTER RD 29625: 11
CHASE AVE 29625: 19
CHASE DR 29642: 23
CHASEN CT 29621: 25
CHASEWATER DR 29621: 18
CHASTAIN RD 29621: 26
CHASTINE DR 29621: 26
CHATEAU RD 29625: 11
CHATHAM CT 29642: 30
CHATTOGA CT 29673: 38
CHAUGA DR 29626: 19
CHAUMONT RD 29625: 11
CHECKERBERRY LN 29670: 09
CHEDDAR HILL DR 29627: 33
CHEDDAR RD 29627: 33, 40
CHEEK ST 29624: 27
CHEFS HOUSE WAY 29689: 06
CHELMSFORD DR 29642: 37
CHENAULT RD 29689: 03
CHENEY CT 29670: 9
CHERI CIR 29669: 39
CHEROKEE CIR 29621: 18, 26
CHEROKEE CIR 29625: 11
CHEROKEE RD 29627: 34, 41
CHEROKEE RD 29669: 32
CHEROKEE RD 29689: 06
CHEROKEE RD 29697: 24, 32, 39
CHEROKEE ST 29626: 19
CHERRY AVE 29621: 26
CHERRY DR 29625: 11
CHERRY DR 29626: 11
CHERRY GROVE BLVD 29625: 18
CHERRY SEED RD 29625: 11
CHERRY ST 29627: 41
CHERRY ST 29670: 09
CHERRY STREET EXT 29670: 09, 17
CHERRY TREE CT 29621: 26
CHERRY TREE RD 29625: 11
CHESHIRE DR 29627: 41
CHESTER CIR 29670: 09
CHESTNUT BLVD 29625: 11, 18
CHESTNUT CT 29642: 30
CHESTNUT DR 29624: 27
CHESTNUT DR 29627: 40
CHESTNUT LN 29625: 05
CHESTNUT SPRINGS WAY 29697: 24
CHESWYCH DR 29621: 26
CHETWOOD DR 29621: 25
CHEYENNE ST 29626: 19
CHIANTI LN 29621: 25
CHICKADEE ST 29626: 19
CHICKASAW RUN 29697: 24
CHICOMA DR 29689: 02
CHIEF DR 29624: 27
CHILDERS CIR 29673: 37
CHILDS RD 29673: 39
CHINKAPIN CT 29642: 30
CHINQUAPIN HL 29684: 20
CHIPPENDALE DR 29654: 46
CHIPPEWA LN 29697: 32
CHIPWOOD DR 29624: 19
CHIQUOLA AVE 29654: 46
CHOCTAW ST 29626: 19
CHRIS DE LN 29684: 20
CHRISTIE LN 29673: 31
CHRISTINA LN 29673: 31
CHRISTOPHER DR 29626: 12, 20
CHRISTOPHER LN 29657: 23
CHRISTOPHER T WAY 29626: 12
CHRISTY MARIA LN 29673: 38
CHUCK DR 29624: 27
CHUCKA LUCK DR 29621: 35
CHURCH ST 29627: 41
CHURCH ST 29654: 46
CHURCH ST 29670: 09, 10
CHURCH ST 29697: 39
CHURCHWELL AVE 29624: 26
CINDER HILL 29627: 41
CINDY DR 29621: 26
CINDY DR 29624: 27
CINDY LN 29621: 25
CINEMA AVE 29621: 18
CINEMA CTR 29621: 18
CIRCLE DR 29670: 10
CIRCLE DR 29689: 02
CIRCLE DR 29697: 40
CIRCLE RD 29642: 37
CIRCLE ST 29670: 10
CITATION CT 29621: 25
CITY SQ 29627: 41
CIVIC CENTER BLVD 29625: 18
CIVIC CENTER BOULEVARD EXT 29625: 18
CIVIC CT 29642: 37
CLAIBORNE RD 29673: 37
CLAIR DR 29673: 37
CLAIRMONT LN 29626: 19
CLAMP DR 29627: 41
CLARA LN 29624: 26
CLARA SMITH LN 29673: 31
CLARAN DR 29697: 40
CLARDY RD 29669: 32
CLARENCE AVE 29624: 19, 27
CLARENDON DR 29621: 26
CLARENDON DR 29642: 30, 37
CLARIDGE PL 29627: 33
CLARK ST 29670: 09
CLARKE LN 29621: 26
CLARKE STREAM DR 29621: 26, 27
CLAROL DR 29654: 46
CLARY DR 29627: 41
CLATWORTHY RD 29654: 46
CLAUDE DR 29642: 30
CLAUDINE DR 29624: 27
CLAYMOOR CT 29697: 24
CLEAR POND WAY 29626: 11
CLEARSTONE DR 29642: 31
CLEARVIEW DR 29625: 11
CLEARVIEW RD 29627: 40
CLEARWATER SHORES RD 29643: 03
CLEARWATER SHORES RD E 29643: 01, 03
CLEARWATER SHORES RD W 29643: 01, 03
CLEBURNE RD 29627: 44
CLEM RD 29655: 21
CLEMMENT RD 29627: 42
CLEMSON BLVD 29621: 18
CLEMSON BLVD 29625: 18
CLEMSON RESEARCH BLVD 29625: 05
CLEVELAND AVE 29624: 26
CLEVELAND CT 29624: 26
CLEVELAND DR 29626: 19, 20
CLEVELAND RD 29626: 19, 20
CLEVELAND RD 29654: 47
CLEVELAND ST 29654: 46
CLEVELAND ST 29697: 39
CLIFFWOOD CIR 29684: 20
CLIFTONS LANDING DR 29625: 11
CLINKSCALES DR 29626: 20
CLINKSCALES RD 29624: 20, 27
CLINKSCALES RD 29627: 42
CLINKSCALES RD 29654: 42
CLINKSCALES ST 29625: 19
CLINKSCALES ST 29627: 41
CLINKSCALES ST 29655: 21
CLINTON DR 29621: 18
CLOCK TOWER CT 29627: 25
CLOUD DR 29627: 40
CLOVER PATCH WAY 29621: 25
CLOVERDALE DR 29626: 19
CLOVERHILL DR 29624: 27
CLUB DR 29625: 18, 19
CLUB DR 29626: 11
CLUB POINT 29626: 06, 07
CLUB RD 29697: 32
CLUBHOUSE LN 29654: 42
CLYBURN RD 29673: 38
CLYDE ARNOLD RD 29684: 20
COACHMAN CT 29625: 18, 19
COACHMAN DR 29625: 18, 19
COBBLESTONE CT 29621: 26
COBBLESTONE PL 29621: 25
COBBS GLEN DR 29621: 26
COBBS WAY 29621: 26
COCHRAN BLK 29625: 19
CODY CT 29626: 12
COE RD 29624: 27
COFFEE CT 29625: 11
COKER CIR 29627: 45
COKER CIR 29697: 40
COKER RD 29626: 12
COLA HAWKINS RD 29621: 35
COLD BERRY DR 29624: 27
COLD SPRINGS RD 29621: 18
COLD WATER LN 29624: 27
COLE CIR 29625: 18
COLE RD 29689: 03
COLLEGE AVE 29621: 26
COLLEGE DR 29697: 39
COLLEGE HTS 29621: 26
COLLEGE PARKE DR 29621: 26
COLLETON CT 29642: 37
COLLETT DR 29621: 18
COLLINGWOOD DR 29621: 26
COLLINS ST 29642: 23, 30
COLLINS WAY 29621: 18
COLONEL JOHNSON RD 29642: 30
COLONELS RD 29670: 17, 24
COLONIAL CT 29670: 09
COLONIAL DR 29621: 26
COLONIAL DR 29642: 30
COLONIAL DR 29669: 31, 32
COLONIAL PL 29625: 11
COLONY CT 29621: 27
COLORADO LN 29626: 12
COLUMBINE CT 29642: 23, 31
COMANCHE ST 29626: 19
COMBINE LN 29624: 27
COMET ST 29621: 26
COMMERCE BLVD 29625: 18
COMMONS BLVD 29673: 37
COMMONS PKWY 29621: 18
COMMONWEALTH LN 29621: 26
COMMUNITY PARK DR 29621: 18
COMPASS PT 29625: 05
COMPTON RD 29627: 40
COMPUTER CT 29625: 05
CONCEPTS LN 29655: 28
CONCORD AVE 29621: 18
CONCORD CIR 29621: 26
CONCORD RD 29621: 18, 25, 26
CONDREY DR 29627: 41
CONGAREE CT 29673: 38
CONIFER CT 29670: 18
CONNECTICUT LN 29627: 41
CONNECTOR PARK CT 29673: 37
CONNELLY WERTH LN 29670: 17
CONNER DR 29697: 32
CONNER ST 29669: 39
CONNEROSS RD 29689: 02
CONNERS BLVD 29673: 31
CONNERS CIR 29673: 31
CONNIE RD 29642: 30
CONSTELLATION RD 29673: 39
CONSTITUTION AVE 29670: 17
CONSTRUCTION WAY 29625: 18
CONTINENT RD 29655: 28
CONTINENTAL ST 29625: 19
CONTROL DR 29625: 18
COOK ST 29655: 21
COOL MEADOWS DR 29673: 31
COOL SPRINGS DR 29626: 19
COOL SPRINGS RD 29627: 33
COOLEY ST 29654: 46
COOPER XING 29673: 37
COOPER LN 29642: 37
COOPER RD 29673: 37, 38
COOSA LN 29621: 26
COPELAND RD 29627: 40
COPELAND RD 29697: 40
COPPER HILL RUN 29611: 37
COPPERLEAF LN 29625: 18
COPPERMINE DR 29642: 23
CORAL ST 29697: 25, 33
CORDOVA CT 29627: 25
CORINTH DR 29673: 31, 38
CORN GRAIN WAY 29621: 25
CORNELIA RD 29621: 26
CORNER RD 29627: 45
CORNFLOWER ST 29373: 38
CORNING ST 29624: 19, 27
CORPORATE DR 29642: 37
CORRINE ST 29626: 19
CORTEZ RD 29626: 19
CORTLAND LN 29625: 18
CORTO ST 29625: 18
COTESWORTH ST 2670: 10
COTHRAN CIR 29625: 10
COTTAGE LN 29624: 19
COTTON GIN RD 29673: 37
COTTONLAND DR 29697: 33
COTTONWOOD ST 29697: 32
COULTER CT 29670: 18
COUNTRY CLUB LN 29625: 18
COUNTRY CREEK DR 29625: 19
COUNTRY CRK 29627: 33, 34
COUNTRY CT 29642: 30
COUNTRY FARM WAY 29626: 12
COUNTRY GARDEN LN 29626: 12
COUNTRY GLEN 29669: 39
COUNTRY LAKES RD 29642: 30, 31
COUNTRY LN 29642: 30
COUNTRY LN 29673: 31
COUNTRY MANOR RD 29673: 38
COUNTRY MEADOWS 29626: 11, 12
COUNTRY RD 29627: 34
COUNTRY VIEW RD 29621: 26
COUNTRYSIDE DR 29654: 46
COUNTY LINE RD 29655: 36
COURTNEY DR 29625: 18
COURTNEY ST 29669: 39
COURTNEY STREET EXT 29669: 39
COURTYARD DR 29621: 25
COVE CIR 29626: 07
COVE DR 29643: 01
COVE TRL 29621: 18
COVENTRY DR 29673: 39
COVERED BRIDGE PKWY 29621: 25
COVINGTON CT 29621: 25
COWAN DR 29627: 40
COWAN RD 29654: 42, 43
COX AVE 29621: 26
COX CIR 29643: 01
COX DR 29627: 41
COX DR 29697: 31, 32
COX LAKE RD 29627: 33
COX LN 29684: 20
COX RD 29621: 26, 33
COX ST 29627: 41
COX ST 29654: 46
COYOTE LN 29655: 21
CRABAPPLE CHASE 29625: 19
CRAFT DR 29627: 33
CRAFT MCGEE RD 29655: 14
CRAFT RD 29621: 26
CRAFT RD 29627: 42
CRAFT ST 29655: 21
CRAIG DR 29624: 27
CRANE COVE CT 29611: 37
CRAPPIE DR 29697: 32
CRAVAT CT 29642: 30
CRAVENS CREEK CT 29673: 37

CRAWFORD CIR 29670: 09
CRAWFORD LAKE DR 29642: 31
CRAWFORD RD 29627: 40
CRAWFORD RD 29684: 14
CRAWFORD RD 29697: 40
CRAWFORD ST 29621: 26
CRAWFORD ST 29673: 38
CRAWFORD ST 29697: 40
CRAYTON ST 29621: 19, 26
CRAYTON ST 29625: 19
CREAMER RD 29625: 11
CREEDMORE LN 29642: 30
CREEK CLUB DR 29673: 37
CREEK RD 29643: 03
CREEK TRAIL DR 29642: 30
CREEKBED HTS 29621: 17
CREEKSIDE CIR 29697: 40
CREEKSIDE CT 29621: 25
CREEKSIDE DR 29670: 17
CREEKSTONE DR 29673: 38
CREEKWALK DR 29625: 10, 11
CREEKWOOD CT 29669: 39
CREEPING JENNY DR 29673: 38
CREIGHTON DR 29621: 18
CRENSHAW ST 29670: 09
CREPE MYRTLE LN 29625: 05
CRESCENT AVE 29627: 41
CRESCENT CIR 29655: 21
CRESCENT COVE CIR 29684: 7
CRESCENT DR 29624: 19
CRESCENT DR 29697: 39
CREST CIR 29626: 07
CRESTA VERDE 29621: 26
CRESTCREEK DR 29621: 25
CRESTVIEW CT 29673: 38
CRESTVIEW DR 29684: 21
CRESTVIEW DR 29697: 32
CRESTVIEW RD 29621: 25, 26
CRESTWOOD CT 29642: 30
CRESWELL AVE 29621: 26
CRETEWOOD DR 29621: 18
CRIBB WAY 29626: 12
CRICK HILL RD 29689: 02
CRICKET LN 29621: 17, 18
CRIGHTEN CT 29621: 25
CRINGLE LN 29625: 18
CRIPPLE CREEK RD 29626: 06
CRISPIN ST 29673: 38
CROCKER ST 29624: 19
CROFTON CT 29642: 30
CROMER RD 29624: 19, 27
CROMER RD 29689: 03, 06
CROMER RD 29697: 32, 33
CROMPTON DR 29669: 39
CROOKED CEDAR WAY 29670: 10
CROOKED CREEK CT 29626: 19
CROSBY DR 29621: 27
CROSBY DR 29643: 01
CROSS CT 29642: 37
CROSS POINTE 29625: 11
CROSS ST 29625: 19
CROSS ST 29627: 41
CROSS ST 29697: 39
CROSSLAND ST 29624: 19
CROSSBRIDGE TRL 29673: 38
CROSSCREEK DR 29621: 25
CROSSRIDGE LN 29621: 25
CROUCH DR 29670: 09
CROWN CT 29624: 19
CROWN CT 29697: 39, 40
CROWTHER DR 29621: 26
CROXTON RD 29697: 24
CRYSTAL CT 29655: 21
CRYSTAL LN 29621: 26, 27
CULBERTSON LN 29669: 39
CULPEPPER LN 29642: 30
CUMBERLAND WAY 29621: 25
CUMMING SPRINGS RD 29684: 20
CUNNINGHAM DR 29624: 19
CURTIS ST 29624: 19
CUSHMAN DR 29627: 34
CUT DR 29643: 01
CUTLIFF LN 29625: 10
CYNTHIA DR 29625: 11
CYNTHIA LN 29642: 30
CYPRESS LN 29621: 26
CYPRESS HOLLOW DR 29621: 24
CYPRESS RUN 29625: 18
CYPRESS SPRINGS DR 29673: 38

D

D AND M DR 29627: 40
D B R RD 29655: 29
D L DR 29624: 19
D R SIMMONS RD 29627: 42
D WARD DR 29697: 33
D ST 29625: 19
DACUS DR 29697: 32
DACUS ST 29697: 39
DACUS VIEW WAY 29669: 39
DAHLIA LN 29625: 10
DAISY TRL 29642: 23
DALRYMPLE RD 29621: 17, 25
DALTON DR 29670: 10
DANA DR 29627: 33
DANA DR 29642: 37
DANA LYNN LN 29670: 10
DANBURY LN 29624: 19
DANDELION TRL 29621: 25
DANENHOWER FARM RD 29670: 17
DANENHOWER RD 29670: 9, 17
DANIEL DR 29626: 12
DANIELLE DR 29669: 39
DANIELS AVE 29625: 19
DANIELS ST 29625: 19
DANNE BANNISTER RD 29627: 33, 34
DANNY BOY LN 29626: 12
DARBY LN 29624: 19
DARLENE DR 29627: 34
DARRACOTT DR 29624: 27
DARSON DR 29621: 26
DART ST 29670: 09
DARTFORD CT 29642: 30
DARWIN RD 29684: 13

DAVE AND VERNON DR 29642: 23
DAVENPORT DR 29697: 40
DAVENPORT ST 29627: 41
DAVES RD 29627: 35
DAVID LEE COFFEE PL 29625: 18
DAVID DR 29697: 39
DAVID ST 29624: 19
DAVIDSON DR 29642: 30
DAVIS CIR 29625: 05
DAVIS DR 29621: 26
DAVIS DR 29627: 26
DAVIS DR 29673: 38
DAVIS RD 29673: 31
DAVIS ST 29627: 41
DAVIS ST 29670: 10
DAVIS ST 29697: 39, 40
DAWN DR 29627: 33
DAWSON DR 29670: 09
DAY RD 29626: 12
DE LEON DR 29626: 19
DEAD END RD 29655: 22
DEAN RD 29625: 05
DEAN SPRINGS CIR 29627: 40
DEAN SPRINGS RD 29627: 40
DEAN ST 29627: 41
DEBBENSHIRE RD 29669: 32
DEBBIE DR 29670: 17
DEBORA ST 29655: 22
DEBOS LN 29626: 11
DEBRA AVE 29626: 11
DEEP CREEK CHURCH RD 29626: 11
DEEP RIVER RD 29689: 05
DEEP WATER PT 29621: 27
DEER CREEK CT 29642: 30
DEER CREEK RD 29655: 21
DEER CREEK TRL 29621: 26
DEER DR 29611: 37
DEER RUN RD 29626: 06, 12
DEER TROT AVE 29627: 41
DEERFIELD DR 29621: 25
DEERLAND DR 29673: 38
DEERWOOD RD 29621: 26
DEERWOOD TRL 29624: 19
DEIDRA DR 29642: 37
DEL RISO CIR 29642: 30
DELAWARE DR 29625: 18
DELIA ST 29624: 19
DELLWOOD CIR 29621: 26
DELLWOOD DR 29642: 37
DELLWOOD LN 29621: 26
DELOACH DR 29625: 11
DELTA RD 29621: 26
DENDY ST 29669: 39
DENIM AND LACE LN 29627: 34
DENISE RD 29642: 30
DENNIS WARD CIR 29626: 19
DENVER COVE RD 29625: 11
DENVER DR 29625: 10, 11
DEPOT RD 29669: 39
DERRICK LN 29626: 13
DERRYDOWN WAY 29624: 27
DESERT ORCHID LN 29621: 18
DESIREE RD 29655: 22
DESTINATION BLVD 29621: 18
DESTINY LN 29654: 47
DEVEREUX CT 29642: 37
DEVON WAY 29621: 25
DEVONSHIRE RD 29684: 13, 21
DEVORE LN 29654: 46
DEW LN 29684: 20
DEWAR DR 29654: 46
DEWARS TRL 29621: 25
DEWBERRY CT 29642: 30
DEWITT DR 29689: 03
DEWSBURY LN 29673: 38
DIAL RD 29655: 22
DIAMOND CT 29673: 31
DIAMOND DR 29611: 37
DIAMOND PT 29625: 11
DIAMOND ST 29624: 19
DIANE AVE 29697: 32
DIANNA ST 29624: 19
DIANNE AVE 29669: 39
DICKENS AVE 29621: 26
DICKENS AVE 29697: 39
DICKERSON RD 29626: 11
DICKERSON RD 29697: 32
DILL DR 29673: 38
DILLON ST 29669: 39
DIPSEA SPRING 29673: 37
DIRT MAN DR 29627: 45
DIRT RD 29657: 16
DIXIE DR 29624: 27
DIXON AVE 29625: 19
DIXON DR 29625: 19
DIXON RD 29625: 11, 18
DOBBINS AVE 29625: 18, 19
DOBBINS BRIDGE RD 29626: 06, 12, 19
DOBBINS RD 29689: 03
DOC BAR RD 29621: 18
DOCHENO RD 29627: 41
DOCKSIDE WAY 29625: 05
DOE RUN 29621: 35
DOGWOOD CIR 29670: 10
DOGWOOD CT 29642: 30
DOGWOOD CT 29673: 38
DOGWOOD DR 29627: 41
DOGWOOD FARMS CT 29689: 03
DOGWOOD LN 29689: 03
DOGWOOD RD 29689: 05
DOGWOOD ST 29625: 18
DOGWOOD TRCE 29621: 18
DOHI AMA LN 29624: 20, 27
DON AVE 29624: 19, 26
DONALD DR 29670: 10
DONALD RD 29670: 09
DONALD ST 29673: 38
DONALDSON RD 29621: 17
DONAN CT 29625: 18
DONAREE CIR 29625: 11, 18
DONAREE DR 29625: 18
DONHILL RD 29625: 18
DONNA LN 29697: 33
DONNA MARIE DR 29673: 31
DOOLEY ST 29624: 19

DORA DR 29624: 19
DORA ST 29669: 39
DORCHESTER RD 29627: 33
DORIS AVE 29626: 19
DORIS DR 29642: 30
DORIS MCGILL JONES RD 29624: 28
DOROTHY TRL 29627: 34
DOSTAK RD 29621: 26
DOTTIE CT 29697: 32
DOUBLE CREEK DR 29697: 32
DOUBLE OAK CT 29621: 26
DOUBLE SPRINGS RD 29689: 3, 6
DOUBLETREE DR 29625: 18
DOUGLAS ST 29624: 26
DOVE DR 29625: 18
DOVE HOLLOW 29626: 11
DOVE LN 29697: 24, 32
DOVE ST 29697: 40
DOVE TREE LN 29621: 18, 25
DOVER CT 29625: 19
DOWELL RD 29626: 12
DOWNALONG DR 29621: 34
DOWNIE LN 29621: 18
DRAGON ALY 29625: 05
DRAKE CIR 29624: 19, 27
DRAKE CIR 29655: 28
DRAKE RD 29627: 35, 36
DRAKE ST 29669: 39
DRAKEFORD CT 29621: 26
DRAKES XING 29625: 18
DRAYTON CIR 29621: 18
DRAYTON ST 29670: 10
DRESDEN LN 29625: 11
DRESSAGE LN 29670: 17
DREW CT 29627: 34
DREWMAR LN 29673: 38
DREXLER ST 29654: 46
DRIFTWOOD DR 29621: 18
DRIFTWOOD LN 29626: 07
DRIFTWOOD WAY 29625: 18
DRUCKER RDG 29625: 05
DRUID HILLS DR 29621: 26
DRUMMOND RD 29643: 03
DRY ROCK RD 29689: 03
DUBLIN CT 29621: 25
DUCK POND CT 29611: 37
DUCKETT CIR 29621: 26
DUCKETT RD 29625: 11
DUCKHEAD DR 29684: 20
DUCKWORTH DR 29697: 39, 40
DUCKWORTH LN 29621: 18
DUCWORTH DOWN 29621: 25
DUDLEY RD 29624: 28
DUE WEST HWY 29621: 27, 35
DUE WEST HWY 29624: 27
DUE WEST HWY 29627: 35, 42, 43
DUE WEST HWY 29654: 43
DUE WEST RD 29627: 42
DUE WEST RD 29654: 42, 43
DUGOUT COVE RD 29626: 06, 07
DUKE ST 29624: 27
DUKE ST 29670: 09
DUNAWAY CT 29621: 18
DUNBAR CT 29673: 39
DUNCAN ST 29625: 18
DUNDEE CT 29621: 26
DUNECREST RD 29625: 11
DUNHILL CT 29625: 18
DUNHILL DR 29625: 18
DUNLAP RD 29621: 25
DUNLAP RD 29627: 40
DUNLAP ST 29669: 39
DUNN DR 29625: 18
DURALEIGH RD 29621: 25
DURHAM DR 29697: 40
DURHAM RD 29643: 01
DURHAM RD 29673: 31
DURNESS CT 29621: 26
DURSELY DR 29621: 25
DUSTY TRAILS 29654: 45
DUVALL WAY 29624: 19
DUXBURY LN 29642: 30
DWAINE RD 29627: 40
DYAR DR 29621: 35
DYAR DR 29689: 06
DYAR RD 29689: 05

E

E BELTLINE BLVD 29621: 18
E BENSON ST 29624: 26
E BLUE RIDGE ST 29670: 09
E BLUE WATER WAY 29626: 11
E BROAD ST 29655: 21, 22, 29
E CALHOUN RD 29627: 41
E CALHOUN ST 29621: 19, 26
E CAROLINA ST 29697: 39
E CENTRAL AVE 29655: 21
E CHURCH RD 29642: 23, 30
E CHURCH ST 29624: 26
E CHURCH ST 29655: 21
E CHURCH ST 29697: 39
E CROYDON CT 29642: 37
E CRUETTE ST 29655: 21
E DEER DR 29611: 37
E EARLE ST 29621: 19, 26
E FAIRPLAY BLVD 29643: 1
E FIFTH ST 29697: 40
E FIRST ST 29697: 40
E FIRST STREET EXT 29697: 40
E FOURTH ST 29697: 40
E FRANKLIN ST 29624: 26
E FREDERICKS ST 29621: 18
E FRONT ST 29655: 21
E GLENDALE ST 29654: 46
E GREEN ST 29655: 21
E GREEN ST 29670: 10
E GREENVILLE ST 29621: 19, 26
E GREER ST 29654: 46
E HAMPTON AVE 29654: 46
E HAMPTON ST 29624: 26
E HIGHLAND AVE 29621: 19, 26
E JACKSON ST 29655: 21
E LAKE ST 29655: 21
E M REEVES RD 29684: 08
E MAIN ST 29670: 09
E MAIN ST 29697: 39
E MARKET ST 29624: 26
E MAULDIN ST 29621: 19, 26
E MCGEE ST 29654: 46
E MILL ST 29669: 39
E MORRIS ST 29624: 26
E NORTH AVE 29625: 18
E ORR ST 29621: 19, 26
E PARK DR 29621: 26
E PINEDALE RD 29626: 12, 19
E POPLAR ST 29655: 21
E QUEEN ST 29670: 09
E REED RD 29621: 26
E REED ST 29624: 26
E RIVER ST 29621: 26, 27
E RIVER ST 29624: 26
E ROOSEVELT DR 29624: 19, 27
E SECOND ST 29697: 40
E SHOCKLEY FERRY RD 29624: 26, 27
E SHORE DR 29643: 01
E ST 29625: 19
E ST 29697: 40
E THIRD ST 29697: 40
E UNION DR 29627: 34
E WASHINGTON CIR 29654: 46
E WHIT CAMPBELL RD 29655: 22
E WHITNER ST 29624: 26
E WILDERNESS WAY 29626: 7
E WINDING SLOPE DR 29673: 37
EAGLE BEND DR 29611: 37
EAGLE CIR 29626: 11
EAGLES NEST 29625: 18
EAGLEVIEW 29625: 05
EAGLEVIEW PL 29642: 30
EARL SHIRLEY RD 29654: 42, 43
EARL WHITE DR 29626: 19
EASLEY HWY 29669: 31, 32, 39
EASLEY HWY 29673: 31
EAST LAKES RD 29689: 02
EAST POND DR 29611: 37
EAST VIEW AVE 29621: 26
EAST WEST PKWY 29621: 18, 25
EASTLAND DR 29627: 40
EASTVIEW DR 29670: 10, 17, 18
EASTVIEW ST 29627: 41
EASTVIEW ST 29654: 46
EASTWOOD ST 29621: 26
EASY GAP RD 29621: 26
EATHERN DR 29625: 10
ECHO CIR 29625: 11
ECHO HOLLOW 29621: 26
ECHO TRL 29621: 18
EDENBROOKE CIR 29621: 18
EDGAR LN 29655: 28
EDGE BROOK DR 29621: 25, 26
EDGEWATER DR 29626: 11
EDGEWATER WAY 29621: 18
EDGEWOOD AVE 29625: 18, 19
EDGEWOOD AVE 29627: 41
EDGEWOOD DR 29627: 41
EDGEWOOD DR 29697: 39, 40
EDGEWOOD EST 29642: 30
EDGEWOOD RD 29654: 46
EDINBURGH TRL 29625: 11
EDISTO RD 29621: 26
EDITH DR 29626: 12
EDITH ST 29626: 19
EDITH WOODS DR 29669: 39
EDKER BURNS RD 29627: 41
EDMONDSTON DR 29673: 37
EDNEY RD 29627: 34
EDWARDS DR 29626: 19
EDWARDS ST 29684: 20, 27
EFFIE DR 29673: 39
EGRET LDG 29625: 05
EISENHOWER RD 29625: 11
ELAINE DR 29642: 37
ELAINE DR 29673: 38
ELAINE WAY 29697: 33
ELBERTON HWY 29655: 14, 15, 22
ELDERBERRY LN 29625: 11
ELEANOR ST 29624: 19
ELECTRIC CITY BLVD 29621: 18
ELGIN DR 29621: 27, 34
ELISE CT 29669: 32
ELIZABETH CITY DR 29642: 31
ELIZABETH DR 29673: 38
ELIZABETH LN 29621: 18
ELIZABETH ST 29621: 26
ELIZABETH ST 29624: 26
ELIZABETH ST 29654: 46
ELIZABETH STREET EXT 29654: 46
ELKWOOD DR 29625: 11
ELLA ST 29621: 19, 26
ELLEN ST 29624: 27
ELLIE DR 29673: 37
ELLINGTON RD 29670: 10
ELLIOTT CIR 29621: 26
ELLIOTT'S FISH CAMP RD 29643: 01
ELLIS AVE 29697: 40
ELLIS DR 29627: 33
ELLISON CIR 29627: 40
ELLISON DR 29642: 30, 37
ELLISON LAKE RD 29697: 32
ELLISON RD 29627: 42
ELLISON ST 29624: 26
ELLISON ST 29627: 41
ELLISON ST 29697: 40
ELLSWORTH LN 29621: 25
ELM AVE 29625: 11
ELM CT 29642: 30
ELM ST 29627: 41
ELMA RD 29625: 05
ELMHURST LN 29621: 18
ELROD CIR 29625: 18
ELROD DR 29627: 40
ELROD DR 29697: 32, 40
ELROD FARM DR 29642: 37
ELROD PLACE CT 29673: 38
ELROD PLACE RD 29673: 38
ELROD RD 29624: 27
ELROD RD 29673: 37, 38
ELVIS BLVD 29627: 33
ELYSIAN ST 29673: 38

EMBASSY DR 29625: 05
EMBRAY WAY 29621: 18
EMERALD LN 29673: 38
EMILY DR 29625: 18
EMMA DR 29654: 46
EMMA BESSIE WAY 29624: 28
EMMA ST 29626: 19
ENGLAND WAY 29625: 18
ENGLEWOOD CIR 29684: 20
ENGRAM LN 29621: 25
ENOREE CT 29673: 38
ENSTON RD 29670: 17
ENTERPRISE DR 29642: 37
EPPS FARM RD 29627: 45
EQUESTRIAN TRL 29642: 30
ERNEST GLENN RD 29643: 01
ERNEST LN 29627: 41
ERSKINE RD 29621: 34
ERVIN ST 29654: 46
ERWIN CIR 29684: 20
ERWIN ST 29684: 21
ESKEW CIR 29621: 18
ESSEX DR 29621: 26
ESTELLE DR 29697: 32
ESTES DR 29621: 26, 27
ETHELISE CIR 29626: 19
ETHEL LN 29642: 31
ETHRIDGE ST 29697: 40
ETOWAH LN 29673: 37
ETTA DR 29673: 38
EUGENE CT 29673: 38
EUREKA DR 29621: 26
EVANS DR 29627: 40, 41
EVANS GROVE RD 29673: 38
EVANS MCCLAIN RD 29669: 39
EVANS RD 29611: 37
EVANS RD 29655: 14, 21
EVANS ST 29621: 26
EVANS ST 29669: 39
EVANSTON CT 29621: 18
EVATT RD 29654: 41, 45
EVELYN LN 29673: 38
EVERGREEN CHURCH RD 29684: 13
EVERGREEN CIR 29654: 46
EVERGREEN RD 29621: 25
EVERGREEN ST 29625: 19
EVERGREEN ST 29697: 32, 40
EVERT CIR 29673: 31
EVERT CT 29673: 31
EVERT DR 29673: 31
EVERTON PT 29673: 39
EVERYTIME DR 29626: 07
EVONSHIRE BLVD 29621: 18
EXCELSIOR MILL RD 29670: 04, 09
EXCHANGE LOGISTICS PARK DR 29673: 38
EXCHANGE ST 29670: 09
EXETER CLOSE 29642: 30
EXETER CT 29621: 17
EXTENDED LN 29625: 19
EXTERTAL DR 29625: 05

F

F F FAMILY CIR 29673: 38
F ST 29625: 19
F ST 29697: 40
FAGG RD 29621: 35
FAIR ST 29625: 19
FAIRFAX ST 29625: 19
FAIRFIELD DR 29621: 26
FAIRFIELD ST 29621: 25
FAIRHAVEN DR 29626: 19
FAIRLANE DR 29624: 27
FAIRMONT RD 29621: 26
FAIROAKS DR 29697: 24
FAIRPLAY HEIGHTS CIR 29643: 01
FAIRPLAY HEIGHTS RD 29643: 01
FAIRPLAY RD 29689: 02, 03
FAIRVIEW CT 29642: 23
FAIRVIEW ST 29624: 19
FAIRWAY GREEN 29621: 26
FAITH LN 29655: 28
FALCONS LDG 29625: 11
FALL ST 29624: 26
FALLING LEAF DR 29689: 05
FALLON LN 29625: 11
FALSTAFF ST 29624: 26
FANCY TRL 29621: 18
FANT DR 29627: 26
FANT FARM RD 29627: 41
FANT RD 29627: 33
FANTS GROVE CIR 29625: 04, 05
FANTS GROVE RD 29625: 04, 05
FARHAN LN 29621: 25
FARLOW CT 29621: 26
FARM TERRACE CT 29642: 30, 31
FARM WOOD RD 29654: 46
FARMER RD 29684: 20, 28
FARMER RD 29689: 03
FARMER ST 29621: 26
FARMER ST 29684: 20, 28
FARMFIELD PL 29670: 09
FARMINGTON CT 29673: 31
FARMINGTON DR 29621: 26
FARMINGTON RD 29626: 12
FARROW RD 29684: 14
FATES WAY 29621: 26, 34
FAWN HILL DR 29621: 26
FAYE DR 29624: 27
FEATHERFILLED CT 29625: 18
FEDERAL ST 29625: 19
FENNELL PT 29625: 05
FENNELL RD 29625: 05
FENNELL RD 29689: 03
FENNELL ST 29669: 39
FENWICK WAY 29621: 26
FERN BROOK TRL 29655: 29
FERN HOLLOW TRL 29621: 24
FERNBANK DR 29697: 24
FERNWOOD CIR 29626: 19
FERNWOOD CT 29621: 26
FERRY ST 29626: 19
FEW CT 29621: 18
FIELD RD 29689: 05
FIELDCREST DR 29625: 11

FIELDING DR 29625: 18
FIELDS AVE 29625: 05
FIELDS CIR 29627: 35
FIELDSTONE WAY 29621: 17, 25
FIFTH ST 29670: 10
FILTER PLANT RD 29654: 45
FINANCIAL BLVD 29621: 26
FINDLEY ST 29655: 21
FINLEY RD 29642: 23
FINLEY ST 29625: 19
FINLEY ST 29669: 39
FIR CT 29642: 30
FIRE STATION RD 29642: 23, 31
FIREFLY RD 29689: 05
FIREFLY TRL 29697: 32
FIRELIGHT LN 29642: 37
FIRETOWER RD 29627: 42
FIRETOWER RD 29654: 42
FIRETOWER RD 29673: 24, 31
FIRETOWER RD 29697: 24
FIRST AVE 29625: 19
FIRST AVE 29684: 20, 21, 28
FIRST CREEK RD 29621: 36
FIRST ST 29670: 10
FISHER JENKINS RD 29625: 04, 05, 10
FISHER RD 29625: 11
FISHER RD 29654: 46
FISHERMAN CLUB DR 29626: 06
FITZROY DR 29670: 17
FIVE FORKS RD 29621: 17
FIVE FORKS RD 29670: 17, 24
FIVE KNOLL CT 29621: 18
FLAIR DR 29655: 21
FLAT BRIDGE RD 29621: 28, 36
FLAT ROCK RD 29624: 20
FLAT ROCK RD 29655: 28, 29
FLAT ROCK RD 29684: 20, 27, 28
FLEET RD 29625: 11
FLEETWOOD DR 29627: 41
FLEMING DR 29621: 26
FLETCHER DR 29621: 18
FLETCHER ST 29625: 19
FLICKER DR 29673: 38
FLINTLOCK CT 29611: 37
FLORENCE CT 29621: 25
FLORES DR 29627: 40
FLORIDA ST 29654: 46
FLOSSIE DR 29627: 41
FLOWE RD 29624: 19
FLOYD DR 29689: 02
FLOYD WRIGHT DR 29627: 41
FLYNN DR 29626: 12
FOGHORN CT 29697: 33
FOLEY PL 29625: 18
FONYA LN 29625: 18
FORBES DR 29670: 10
FORDES LN 29621: 26
FOREST AVE 29625: 19
FOREST COVE RD 29626: 07
FOREST DR 29689: 02
FOREST EDGE RD 29673: 38
FOREST GLEN DR 29673: 31
FOREST HILL DR 29621: 18
FOREST HILL DR 29642: 38
FOREST HILLS DR 29697: 40
FOREST LN 29621: 26
FOREST LN 29627: 41
FOREST LN 29684: 20
FOREST LN 29697: 40
FORK SCHOOL RD 29689: 02
FORRESTER RD 29621: 36
FORT HILL CT 29624: 27
FOSTER CIR 29655: 21
FOSTER RD 29697: 32, 40
FOSTER ST 29625: 19
FOSTER ST 29669: 39
FOSTER ST 29670: 09
FOUNTAINBLEU BLVD 29625: 11
FOURTH ST 29670: 10
FOWLER RD 29625: 05
FOX CREEK RD 29621: 26
FOX FIRE RD 29621: 26
FOX HOLLOW LN 29669: 31
FOX RUN 29654: 46
FOX TRL 29621: 25
FOX VALLEY DR 29673: 38
FOX VALLEY RD 29621: 26
FOXCROFT WAY 29621: 18, 25
FRAMPTON ST 29624: 19
FRANCES CANNON DR 29621: 18
FRANCES ST 29621: 26
FRANCES ST 29654: 46
FRANKLIN RD 29625: 05
FRANKLIN ST 29654: 46
FRANKUM WAY 29643: 01
FRED BRADFORD RD 29655: 21
FRED BRADFORD RD 29684: 21
FRED DEAN RD 29684: 20, 28
FRED DOBBINS RD 29689: 02
FREDDY MAJOR RD 29654: 43
FREDERICK CIR 29689: 05
FREDRICK CT 29673: 31
FREEDOM DR 29625: 10
FREEDOM RDG 29624: 19
FREEMAN DR 29611: 37
FREEMAN DR 29673: 38
FREEMAN RD 29657: 16
FREEMAN RD 29670: 16
FRESHWATER LN 29642: 30
FRETWELL DR 29626: 19
FRETWELL ST 29621: 19
FRIEND ST 29621: 26
FRIENDSHIP CHURCH RD 29654: 45
FRIENDSHIP LN 29624: 27
FRISCO DR 29670: 10
FRITZ DR 29621: 18
FRONT 40 ACRE DR 29625: 11
FRONT ST 29669: 39
FRONTAGE RD 29621: 18
FRONTAGE RD 29673: 38
FROST ST 29669: 39
FRUIT RDG 29642: 30
FULLBRIGHTS DR 29626: 19
FULLER ST 29669: 39
FULWER ST 29624: 26

FURMAN RD 29621: 24
FURMAN GAMBRELL RD 29621: 24, 25
FURMAN PORTER DR 29670: 17
FURMAN RD 29621: 24
FYFFE DR 29625: 19

G

G ST 29625: 19
G ST 29697: 40
G W M DR 29626: 19
G W STEVENS RD 29627: 41
GABLE DR 29627: 34
GABRIELLE ST 29621: 26
GADSDEN SQ 29624: 26
GADSDEN ST 29624: 19
GADWALL DR 29642: 30
GAFFNEY RD 29626: 20
GAILLARD RD 29697: 24, 31, 32
GAILLARD ST 29670: 09
GAINES RD 29654: 46
GAINES RD 29689: 02
GAINESWOOD RD 29625: 11
GALAX CT 29642: 31
GALE DR 29669: 31
GALERIE DR 29642: 37
GALILEE CHURCH RD 29642: 30
GALLAGHER TRCE 29642: 37
GALLANT LN 29621: 25
GALLOPING GHOST RD 29626: 06
GAMBLERS DR 29657: 16
GAMBRELL ACRES 29654: 46
GAMBRELL CIR 29627: 45
GAMBRELL HTS 29654: 46
GAMBRELL RD 29625: 05
GAMBRELL RD 29689: 03
GAMEWELL CT 29621: 26
GANTT AVE 29625: 19
GANTT ST 29670: 09
GAP HILL RD 29625: 05
GARDEN GATE DR 29621: 26
GARDEN OF MEMORIES RD 29627: 41
GARDEN PARK DR 29621: 25
GARDEN VIEW CT 29673: 37
GARDEN WAY DR 29625: 05
GARDENIA CT 29625: 05
GARELOCH LN 29625: 05
GARLINGTON CT 29642: 30
GARREN RD 29627: 40
GARRETT DR 29625: 10
GARRETT DR 29657: 16
GARRETT MAXWELL RD 29626: 12
GARRETT RD 29669: 39
GARRISON RD 29625: 10, 11
GARST SPRINGS RD 29669: 39
GARY AVE 29624: 19, 26
GARY FARM RD 29627: 41
GARY RD 29625: 05
GARY ST 29624: 19
GASSAWAY CT 29654: 46
GATE CT 29697: 40
GATES ST 29625: 18
GAVIN CT 29630: 09
GAVOTTE LN 29621: 25
GAYLAND DR 29621: 26
GAYLE RIDGE DR 29642: 31
GAYLORD LN 29625: 11
GEER DR 29621: 26
GEER ST 29627: 41
GEISBERG DR 29624: 19
GEMSTONE TRL 29625: 11
GENA DR 29655: 22
GENE FORRESTER RD 29655: 22
GENERAL VANDERGRIFT TRL 29624: 27
GENERATION RD 29670: 10
GENEROSTEE CHURCH RD 29684: 08, 13
GENESIS CIR 29625: 19
GENEVA CIR 29621: 18
GENEVIEVE DR 29627: 40
GENTRY DR 29621: 26
GENTRY RD 29621: 17
GENTRY RD 29684: 21
GEORGE ALBERT LAKE RD 29624: 19, 27
GEORGE B TIMMERMAN DR 29621: 26
GEORGE BROCK RD 29627: 35, 43
GEORGE BRYANT RD 29627: 34, 41
GEORGE EDWARD DR 29624: 27
GEORGE MCCLAIN LN 29625: 11
GEORGE MERCK RD 29626: 12, 13
GEORGE SMITH MILL RD 29625: 18
GEORGE ST 29654: 46
GEORGE SUTHERLAND RD 29697: 39
GEORGE WILSON RD 29697: 33
GEORGETOWN DR 29657: 23
GEORGIA ST 29654: 46
GERALD SIMMONS DR 29627: 40
GERLI ST 29670: 10
GERRARD POINTE RD 29626: 11
GERRARD RD 29625: 11, 18
GERVAIS RD 29654: 45
GETSINGER DR 29621: 27
GETSINGER RD 29625: 19
GETTYSBURG DR 29670: 10
GHENT DR 29621: 18
GIBSON RD 29625: 04, 10
GIBSON ST 29684: 20
GILADIOLA LN 29625: 11
GILBERT DR 29669: 32
GILBERT ST 29625: 19
GILES ST 29621: 18
GILES ST 29670: 09
GILKESON RD 29654: 45
GILLESPIE RD 29630: 16
GILLESPIE RD 29655: 28
GILLIAM DR 29626: 19
GILLIARD RD 29684: 13
GILLWOOD DR 29624: 19
GILMER CIR 29626: 07
GILMER DR 29621: 26, 27
GILMER DR 29654: 46
GILMER RD 29621: 27
GILMER ST 29621: 26
GILREATH RD 29621: 26
GINKGO CT 29642: 30
GINN RD 29684: 07

GIRARD RD 29689: 03
GLADE SPRINGS RD 29621: 26
GLASS RD 29673: 38
GLAZED OAK DR 29625: 11
GLEN ARBOR DR 29625: 18, 19
GLEN EDEN LN 29626: 12
GLENAIRE RD 29626: 12
GLENBROOK LN 29642: 30
GLENDA LN 29642: 37
GLENDALE AVE 29697: 39
GLENDALE RD 29624: 27
GLENDALE ST 29627: 41
GLENDALE ST 29654: 46
GLENEDDIE RD 29624: 20
GLENN COVE RD 29684: 07
GLENN FERRY RD 29643: 01
GLENN RD 29626: 12
GLENN ST 29625: 19
GLENNA DR 29626: 12, 20
GLENWOOD AVE 29625: 18
GLENWOOD AVE 29697: 39
GLENWOOD ST 29627: 41
GLENWOOD STREET EXT 29627: 41
GLINTZ DR 29621: 25
GLORIA WAY 29621: 26
GLORY LN 29626: 11
GOLD STANDARD WAY 29621: 26
GOLDEN EAGLE LN 29621: 26
GOLDEN HICKORY DR 29621: 34
GOLDEN OAKS LN 29642: 31
GOLDEN WILLOW CT 29642: 38
GOLDFINCH CT 29673: 38
GOLDLINE RD 29655: 28
GOLF COURSE DR 29697: 32
GOLF WIDOW DR 29621: 27
GOOD HOPE CHURCH RD 29655: 21
GOOD HOPE CHURCH RD 29684: 14, 21
GOODE ST 29625: 19
GOODMAN RD 29643: 01
GOODRICH ST 29654: 46
GOODRICH ST 29669: 39
GOODRUM LN 29624: 26
GOODWIN CIR 29626: 20
GORDON CIR 29626: 19
GORDON DR 29689: 05, 06
GORDON ST 29626: 19
GOSHEN WAY 29654: 42
GOSS SCOTT RD 29655: 22
GOSSETT CT 29670: 9
GOSSETT DR 29697: 39, 40
GOSSETT ST 29697: 40
GOVERNORS BLVD 29621: 26
GRACE CT 29642: 30
GRACE DR 29625: 19
GRACE LN 29673: 38
GRACEVIEW EAST 29625: 18
GRACEVIEW WEST 29625: 18
GRADY DR 29624: 28
GRADY HALL RD 29626: 12
GRAHAM CT 29697: 39
GRAHAM RD 29625: 11
GRAHAM ST 29654: 46
GRAND AVE 29627: 41
GRAND HOLLOW RD 29642: 23
GRAND OAK CIR 29670: 09
GRAND SLAM DR 29684: 07
GRAND VIEW TER 29626: 06
GRANDDADDY ACRES 29697: 39
GRANDMA DR 29624: 28
GRANDVIEW DR 29625: 11
GRANITE DR 29642: 30
GRANITE LN 29626: 07
GRANNYS VILLAGE DR 29642: 31
GRANT DR 29689: 03
GRANT RD 29669: 32
GRANT ST 29624: 26
GRANTHAM DR 29673: 38
GRANVILLE DR 29673: 37
GRASSHOPPER CT 29621: 25
GRASSY CREEK WAY 29670: 10
GRASSY KNOLL WAY 29621: 25
GRATE RD 29625: 05, 10
GRAY CIR 29655: 22
GRAY DR 29626: 12
GRAY DR 29697: 40
GRAY FOX LN 29657: 23
GRAY LOG TURN 29673: 38
GRAY RD 29655: 22
GRAY ST 29624: 26
GRAYLYN CT 29621: 18
GRAYLYN DR 29621: 18
GRAYMOSS LN 29621: 18
GRAYSON CT 29625: 11
GRAYSTONE CT 29611: 37
GREASED LIGHTNING LN 29630: 16
GREAT LAWN DR 29673: 31
GREAT OAKS DR 29625: 11
GREAT VIEW RD 29626: 11
GREATVIEW LN 29611: 37
GREEN CHASE 29621: 26
GREEN CHASE E 29621: 26
GREEN CHASE W 29621: 26
GREEN CHERRY RD 29625: 11
GREEN CREST WAY 29642: 31
GREEN FOREST DR 29625: 11
GREEN HILL DR 29621: 18
GREEN OAKS DR 29624: 27
GREEN POND RD 29626: 11
GREEN RIDGE DR 29642: 31
GREEN ST 29625: 18, 19
GREEN ST 29627: 41
GREEN ST 29654: 46
GREEN ST 29669: 39
GREEN ST 29670: 09
GREEN TEAL LN 29621: 18
GREEN TREE RD 29625: 18
GREEN VALLEY CIR 29684: 20
GREEN VALLEY RD 29621: 26
GREEN VALLEY RD 29684: 20
GREEN WILLOW TRL 29621: 34, 35
GREENACRES 29621: 26
GREENBRIAR LN 29625: 18
GREENBRIAR RD 29621: 26
GREENFIELD AVE 29670: 10
GREENFIELD DR 29621: 26

[Back to first page](#)

GREENLAND RD 29626: 19
GREENLEAF DR 29626: 19
GREENMEADOW CIR 29626: 19
GREENTREE CIR 29624: 19
GREENVIEW DR 29625: 11
GREENVIEW LN 29625: 18
GREENVILLE DR 29697: 39
GREENVILLE ST 29670: 09
GREENWAY DR 29625: 11
GREENWOOD AVE 29621: 27
GREENWOOD CT 29642: 37
GREER FARM LN 29621: 25
GREER HEIGHTS RD 29624: 28
GREGG SHOALS RD 29655: 15, 22
GREGORY CT 29626: 12
GRETNA TRL 29670: 18
GRIFFIN AVE 29627: 41
GRIFFIN FARM RD 29654: 42
GRIFFIN RD 29627: 33, 34
GRIFFITH DR 29657: 23, 24
GRIFFITH DR 29697: 32
GRIMES ST 29624: 19
GRINDSTONE WAY 29625: 5
GROVE PARK DR 29621: 25
GROVE RD 29621: 34, 35
GROVELAND CT 29626: 11
GRUBB DR 29669: 39
GUEST CIR 29621: 27
GUILBAULT DR 29621: 26
GUILFORD DR 29642: 30
GUINEVERE DR 29673: 38
GUNNELLS RD 29654: 42
GUNTER CT 29642: 31
GURLEY ST 29625: 19
GUTHRIE AVE 29627: 41
GUTHRIE GROVE CHURCH RD 29669: 32, 39
GUTHRIE RD 29627: 41
GUY RD 29625: 05
GUY ST 29624: 26
GUY ST 29669: 39
GUYTON RD 29697: 32

H

H H FOSTER DR 29655: 21
H I TAYLOR RD 29697: 33
H ST 29625: 19
HABERSHAM RD 29627: 43
HACK ST 29624: 19
HACKBERRY WAY 29673: 38
HALCYON PL 29643: 1
HALE ST 29669: 39
HALES DR 29625: 19
HALEY RD 29621: 26
HALL RD 29621: 36
HALL RD 29624: 27
HALL RD 29642: 31
HALL RD 29655: 21
HALL RD 29697: 24
HALL ST 29624: 26
HALL WHITE DR 29626: 12
HALSTON RDG 29642: 37
HALTER DR 29673: 37
HAMBERG ST 29670: 09
HAMBY DR 29673: 31
HAMBY RD 29654: 45, 46
HAMBY RD 29684: 20, 28
HAMILTON DR 29621: 26
HAMILTON LN 29657: 23
HAMILTON ST 29655: 21, 22
HAMLIN RD 29642: 23
HAMLIN RD 29657: 23
HAMMETT ACRES 29621: 18
HAMMETT ST 29654: 46
HAMMOND AVE 29697: 40
HAMMOND CIR 29621: 27
HAMMOND RD 29627: 33
HAMMOND LAKES LN 29627: 25
HAMMOND SCHOOL RD 29621: 26
HAMPTON RD 29697: 24, 25, 32
HAMPTON ST 29655: 21, 22
HAMPTON ST 29669: 39
HAND DR 29627: 41
HANEY RD 29621: 36
HANFORD CLOSE 29642: 30
HANKS CIR 29621: 26
HANKS GIN RD 29621: 35
HANKS RD 29625: 11
HANNA CROSSING 29621: 25
HANNA RD 29621: 18, 26
HANNAH CIR 29621: 34, 35
HANOVER CIR 29621: 26
HANOVER RD 29621: 26
HANSTER DR 29642: 23
HARBIN DR 29626: 11
HARBIN RD 29626: 12
HARBISON DR 29697: 40
HARBOR DR 29625: 05, 06
HARBOR GATE 29625: 11
HARBOR LN 29689: 03
HARBOR RD 29627: 33
HARBOR WAY 29625: 05
HARBOROUGH RD 29625: 11
HARBOUR POINT DR 29626: 06
HARBOUR SPRINGS WAY 29626: 07
HARD CASH LN 29643: 01
HARD HILLHOUSE DR 29626: 12, 19
HARDEMAN ST 29673: 38
HARDEN RD 29621: 18
HARDWOOD DR 29621: 25
HARDWOOD RD 29669: 39
HARDY PARK DR 29655: 29
HARDY ST 29697: 39
HARKNESS AVE 29624: 26
HARLEY DAVIDSON DR 29626: 11
HARLEY RD 29684: 20
HARLOND DR 29621: 25
HARMONY RD 29624: 27, 28
HAROLD LN 29627: 34
HARPER HALL RD 29655: 21, 29
HARPER RD 29670: 17
HARPER ST 29654: 46
HARPER ST 29697: 40
HARPERS WAY 29621: 18
HARRELL DR 29624: 27

HARRIETT CIR 29621: 25, 26
HARRINGTON DR 29625: 18
HARRINGTON RD 29624: 20
HARRIS AVE 29627: 34, 41
HARRIS BRIDGE RD 29621: 17, 25
HARRIS PL 29670: 09
HARRIS RD 29625: 11
HARRIS ST 29624: 19
HARRIS WILLIAMS RD 29655: 29
HARRISON HARBOR WAY 29625: 18
HARRISON RD 29625: 18
HARRISON RD 29642: 38
HARRISON ST 29670: 09
HARROGATE LN 29642: 30
HARRY DAVIS RD 29689: 02
HARRY DR 29624: 20
HART RD 29621: 35
HARTFORD CT 29621: 26
HARTSFIELD DR 29642: 30
HARTLEY CT 29642: 30
HARTVIEW CIR 29625: 11
HARTWELL VILLAS 29626: 07
HARVARD COMMON 29642: 30
HARVARD DR 29621: 25
HARVESTER CT 29625: 19
HARVESTER ROW 29642: 30, 31
HARVESTERS WALK 29621: 24
HARVEY DR 29654: 46
HARWICK CT 29642: 30
HATCHER RD 29689: 02
HATCHERY RD 29655: 22
HATTEN RD 29621: 35
HATTIE RD 29642: 30, 31
HATTONS FORD RD 29689: 03, 06
HAVEN RDG 29621: 34
HAVEN REST 29642: 30
HAVENBELL LN 29621: 26
HAVENSHIRE PL 29627: 33
HAVERHILL LN 29642: 30
HAVIRD WAY 29611: 37
HAWK HARBOR DR 29625: 11
HAWK RIDGE DR 29621: 34
HAWKINS LN 29621: 35
HAWKINS RD 29621: 35
HAWKINS ST 29625: 19
HAWKS NEST 29627: 25
HAWNES PL 29621: 25
HAWTHORNE DR 29625: 11
HAWTHORNE LN 29621: 26
HAWTHORNE ST 29654: 46
HAY BARN DR 29626: 12
HAYES RD 29624: 20, 27
HAYES RD 29684: 20
HAYES ST 29624: 26
HAYNES CREEK CIR 29642: 37
HAYNES ST 29673: 38
HAYNIE AVE 29655: 29
HAYNIE DR 29627: 34
HAYNIE DR 29654: 46
HAYNIE MILL RD 29627: 34
HAYNIE PKWY 29627: 41
HAYNIE RD 29625: 11
HAYNIE ST 29624: 27
HAYNIE ST 29627: 41
HAZEL AVE 29626: 19
HAZEL DR 29627: 41
HAZELWOOD AVE 29626: 19
HEALING SPRINGS TRL 29697: 40
HEALTHY WAY 29621: 26
HEARTHSTONE DR 29621: 18
HEATHER TRL 29621: 27
HEATHERBROOK CT 29625: 18
HEATHERWOOD DR 29642: 30
HEBRON CHURCH RD 29655: 28
HEDGEROW CIR 29611: 37
HEIDI DR 29626: 12
HEIRLOOM CT 29642: 30
HELEN AVE 29670: 9
HELEN CT 29697: 33
HELEN DR 29626: 12, 20
HELMUTH LN 29697: 32
HELWALS RD 29655: 14
HEMBREE CREEK RD 29625: 18
HEMBREE RD 29625: 18
HEMBREE RD 29697: 32
HEMLOCK AVE 29625: 11
HEMLOCK DR 29697: 32
HEN COOP RD 29621: 36
HENDERSON RD 29642: 23
HENDRICKS RD 29642: 23
HENDRIX LN 29655: 21
HENRY AVE 29625: 18
HENRY AVE 29654: 46
HENRY CULLINS RD 29621: 34
HENRY DR 29621: 18
HENRY THOMAS RD 29627: 41, 42
HENRYDALE DR 29642: 37
HERBS LN 29684: 20
HERD AVE 29627: 41
HERD PARK CT 29621: 26
HERITAGE DR 29621: 26
HERITAGE DR 29697: 39
HERITAGE LN 29642: 37, 38
HERITAGE PLACE DR 29670: 09
HERITAGE WAY 29627: 41
HERMAN BROOKS RD 29627: 33, 34
HERMITAGE DR 29625: 11
HERON CT 29643: 01
HERRING AVE 29624: 26
HERRING RD 29643: 01
HEYWARD AVE 29654: 46
HEYWARD DR 29621: 26
HIWASSEE RD 29689: 05
HIAWATHA DR 29621: 26
HIAWATHA DR 29627: 34, 21
HIBISCUS DR 29642: 30
HICKORY BRANCH DR 29611: 37
HICKORY FOREST DR 29626: 12
HICKORY HOLLOW RD 29621: 18
HICKORY LN 29624: 27
HICKORY LN 29670: 10, 17, 18
HICKORY RD 29626: 19
HICKORY RD 29697: 24
HICKORY RIDGE RD 29689: 05, 06
HICKORY RUN DR 29642: 30

HICKORY ST 29697: 39
HICKS CT 29642: 37
HICKS DR 29684: 20
HIDDEN ACRES DR 29627: 34
HIDDEN ACRES RD 29670: 17
HIDDEN COVE CIR 29625: 11
HIDDEN CREEK DR 29642: 31
HIDDEN FALLS DR 29621: 25
HIDDEN HILLS RD 29684: 13
HIDDEN LAKE DR 29625: 11
HIDDEN LAKE DR 29642: 23
HIDDEN VALLEY DR 29621: 18
HIGH C DR 29621: 26
HIGH FIELD CT 29626: 12
HIGH SHOALS RD 29624: 27
HIGH ST 29624: 26
HIGHBOURNE CT 29642: 30
HIGHLANDS DR 29627: 33
HIGHPOINT RD 29673: 24
HIGHWAY 153 29611: 37
HIGHWAY 153 29642: 37
HIGHWAY 153 29673: 37
HIGHWAY 17 29673: 31, 38
HIGHWAY 183 29673: 37
HIGHWAY 187 29625: 04, 05, 10
HIGHWAY 187 S 29626: 06, 07, 11, 12
HIGHWAY 187 S 29655: 14, 15
HIGHWAY 187 S 29684: 07, 13, 14
HIGHWAY 20 29627: 40, 41
HIGHWAY 20 N 29669: 39
HIGHWAY 20 S 29669: 39
HIGHWAY 24 29625: 05, 11
HIGHWAY 24 29626: 11, 19
HIGHWAY 24 29689: 02, 05, 06
HIGHWAY 243 29643: 01
HIGHWAY 243 29689: 01, 03, 05
HIGHWAY 247 29627: 41, 44, 45
HIGHWAY 252 29621: 34
HIGHWAY 252 29627: 34, 35, 42
HIGHWAY 252 29654: 42, 46, 47
HIGHWAY 28 BYP 29624: 19
HIGHWAY 29 BYP N 29621: 26
HIGHWAY 29 N 29621: 26, 33
HIGHWAY 29 N 29627: 33
HIGHWAY 29 N 29669: 32, 38, 39
HIGHWAY 29 N 29697: 32, 33
HIGHWAY 29 S 29624: 19
HIGHWAY 29 S 29626: 07, 12, 13, 19, 20
HIGHWAY 29 S 29684: 07, 08
HIGHWAY 413 29621: 28, 34, 35, 36
HIGHWAY 413 29627: 34
HIGHWAY 413 29655: 21, 28, 29
HIGHWAY 76 29621: 10, 18
HIGHWAY 76 29670: 04, 10, 18
HIGHWAY 77 29697: 40
HIGHWAY 81 N 29621: 24, 25, 26
HIGHWAY 81 N 29642: 30, 31
HIGHWAY 81 N 29669: 31
HIGHWAY 81 N 29673: 30, 31, 38
HIGHWAY 81 N 29697: 24, 31, 32
HIGHWAY 81 S 29624: 19, 20
HIGHWAY 81 S 29655: 21, 22
HIGHWAY 81 S 29684: 20, 21
HIGHWAY 86 29642: 30, 31
HIGHWAY 86 29673: 31, 38
HIGHWAY 88 29630: 09
HILL AVE 29697: 40
HILL RD 29621: 17, 25
HILL ST 29624: 19
HILLDALE RD 29670: 10
HILLCREST AVE 29627: 41
HILLCREST CIR 29624: 19
HILLCREST CIR 29627: 41
HILLCREST CIR 29654: 46
HILLCREST CT 29621: 25
HILLCREST DR 29670: 10
HILLCREST DR 29697: 32
HILLDALE DR 29625: 18
HILLENDALE WAY 29669: 39
HILLHOUSE RD 29626: 12
HILLMAN DR 29624: 19
HILLRISE DR 29673: 39
HILLSBOROUGH DR 29621: 26
HILLSIDE CIR 29655: 29
HILLSIDE DR 29625: 18, 19
HILLTOP CIR 29697: 39, 40
HILLTOP DR 29621: 26
HILLVIEW CIR 29621: 26
HILTON DR 29655: 29
HINDMAN ST 29669: 39
HINSON DR 29669: 32
HINTON DR 29626: 20
HIOTT RD 29625: 11
HISTORY LN 29670: 04, 10
HIX RD 29625: 5, 11
HOBBY LN 29621: 18, 25
HOBKIRK LN 29630: 16
HOBSON RD 29621: 18, 26
HOGG RD 29697: 32, 39
HOKIE DR 29626: 11
HOLBORNE DR 29642: 37
HOLDEN LN 29626: 06
HOLDER DR 29669: 32
HOLIDAY ST 29669: 39
HOLLAND DR 29624: 26
HOLLAND DR 29627: 34
HOLLIDAY DAM RD 29654: 45, 46
HOLLIDAY LN 29670: 09
HOLLIDAY RD 29627: 40, 44
HOLLOW DR 29673: 38
HOLLOWAY BLVD 29627: 41
HOLLY BRANCH RD 29673: 38
HOLLY CHASE 29673: 38
HOLLY CREEK DR 29621: 26
HOLLY HILL DR 29621: 18
HOLLY KNOLL DR 29626: 07
HOLLY RIDGE DR 29621: 26
HOLLY ST 29627: 41
HOLLY ST 29654: 46
HOLLYWOOD DR 29673: 31, 38
HOLMAN ST 29624: 26
HOLT DR 29655: 29
HOME DEPOT DR 29621: 18
HOMELAND DR 29670: 10
HOMESTEAD DR 29673: 38

HOMESTEAD RD 29621: 25
HOMESTEAD RD 29642: 37
HOMEWOOD ST 29625: 19
HONEA PATH PARK RD 29625: 11
HONEY CREEK RD 29621: 34, 35
HONEYSUCKLE LN 29624: 19, 27
HOOD RD 29611: 37
HOOPER DR 29624: 27
HOPE DR 29673: 38
HOPEWELL RD 29621: 25
HOPEWELL RD 29697: 25
HOPEWELL RDG 29621: 25
HOPKINS AVE 29670: 09
HOPKINS DR 29670: 09
HOPKINS RD 29689: 05
HOPSEWEE DR 29673: 37
HORACE BELL RD 29654: 41
HORNBUCKLE DR 29642: 30, 37
HORSE SHOE BEND 29625: 19
HORSE SHOE TRL 29621: 18
HORSESHOE DR 29689: 03
HORSESHOE RD 29654: 47
HORTON AVE 29627: 41
HORTON LN 29627: 41
HORTON RD 29627: 34
HORTON RD 29689: 05
HORTON ST 29697: 39
HOSPITAL ST 29697: 39, 40
HOUNDS TOOTH CT 29642: 30
HOUSTON FARM DR 29642: 30
HOWARD LN 29621: 26
HOWARD MCGEE RD 29621: 35
HOWE RD 29630: 09
HOWELL DR 29624: 28
HOWLAND DR 29626: 19
HOYT DR 29626: 39
HOYT ST 29669: 39
HUB DR 29621: 25
HUBBARD LN 29684: 28
HUBERT SAYLORS RD 29621: 43
HUCKLEBERRY LN 29625: 11
HUDDERSFIELD DR 29673: 38
HUDGENS ST 29621: 26
HUDGENS ST 29624: 26
HUDGENS ST 29654: 46
HUDGINS LAKE RD 29689: 06
HUDSON CIR 29625: 18
HUFFMAN ST 29627: 41
HUGH ST 29624: 19, 27
HUGHES RD 29684: 14
HUGO DR 29670: 17
HUITT RD 29626: 12
HUMBERT ST 29624: 19
HUMMINGBIRD LN 29625: 05
HUMPHREY WRIGHT RD 29654: 46
HUNT CLIFF CT 29642: 37
HUNT RD 29642: 30, 31
HUNT ST 29624: 19
HUNT ST 29654: 46
HUNT VALLEY CIR 29673: 38
HUNTER DR 29625: 18
HUNTER DR 29627: 41
HUNTER ST 29625: 19
HUNTERS LN 29625: 18, 19
HUNTERS TRL 29625: 11
HUNTING MEADOW 29697: 24
HUNTINGTON DR 29625: 18
HUNTINGTON RD 29626: 11
HURRICANE CIR 29621: 18
HURRICANE CREEK RD 29673: 31, 38
HURST AVE 29625: 10
HUTSON AVE 29621: 18

I

I-85 NORTHBOUND 29643: 1
I-85 SOUTHBOUND 29643: 1
I-85 NORTHBOUND 29689: 3, 6, 5
I-85 SOUTHBOUND 29689: 3, 6, 5
I-85 NORTHBOUND 29625: 5, 10, 11, 18
I-85 SOUTHBOUND 29625: 5, 10, 11, 18
I-85 NORTHBOUND 29621: 17, 24, 25
I-85 SOUTHBOUND 29621: 17, 24, 25
I-85 NORTHBOUND 29697: 24, 32
I-85 SOUTHBOUND 29697: 24, 32
I-85 NORTHBOUND 29673: 31, 37, 38, 39
I-85 SOUTHBOUND 29673: 31, 37, 38, 39
I ST 29625: 19
IDA DACUS WAY 29697: 39
IDA MAE DR 29654: 46
IDA TUCKER DR 29697: 39
ILA ST 29624: 19
ILER ST 29673: 38
INA MARIE LN 29669: 39
INDEPENDENCE CT 29621: 26
INDEPENDENCE PATH 29621: 18
INDEPENDENCE ST 29642: 37
INDIA DR 29697: 32
INDIAN BRANCH RD 29684: 14
INDIAN TRL 29625: 05
INDIAN TRAIL RD 29689: 02, 03, 05
INDIGO CIR 29625: 19
INDIGO DR 29670: 10
INDIGO HILL DR 29697: 32
INDIGO LN 29642: 30
INEZ ST 29625: 19
INGRAM LN 29673: 38
INLAND DR 29625: 11
INLET DR 29625: 11
INLET POINTE DR 29625: 05
INMAN DR 29625: 18, 19
INNIS BROOK DR 29642: 30
INTERLAKEN WAY 29626: 06
INTERSTATE BLVD 29621: 18
INWAY DR 29621: 26, 27, 34
IONE CIR 29697: 24
IRBY RD 29673: 38, 39
IRBY RD 29697: 24
IRISH MOSS DR 29697: 32
IRVINE RD 29630: 09
ISABEL CT 29621: 18
ISADORE DR 29673: 38
ISAAH DR 29627: 34
ISLAND DR 29669: 32

[Back to first page](#)

ISLAND POINT RD 29684: 07
ISLAY WAY 29621: 26
ISSAC CT 29625: 11
IVA ST 29626: 11
IVES WAY 29673: 38
IVORY GLEN CT 29611: 37
IVY ACRES DR 29673: 38
IVY CIR 29621: 26
IVY TRL 29697: 24
IVY WOODS DR 29642: 30, 37

J

J C GRIER DR 29627: 40
J CHRIS DR 29669: 39
J L P FARM RD 29684: 20
J MAYNARD DR 29697: 33
J MOORE AVE 29689: 03
J PEARLE CT 29642: 30
J R ASHLEY RD 29655: 36, 43
J ST 29625: 19
J T ASHLEY RD 29627: 43
JACK FROST RD 29621: 26
JACKET LN 29621: 25
JACKSON CIR 29625: 05
JACKSON CT 29642: 23
JACKSON CT 29673: 38
JACKSON DR 29673: 37
JACKSON RD 29626: 06, 07
JACKSON SQ 29625: 18
JACKSON ST 29625: 18, 19
JACKSON ST 29627: 41
JACKSON ST 29670: 09
JACOB LEE DR 29669: 31, 32
JACOBS RD 29625: 05
JADEWOOD DR 29697: 32
JAKE DR 29627: 33
JALA LAKE DR 29642: 31
JALAN DR 29697: 33
JAMES COX RD 29627: 34
JAMES CT 29624: 19
JAMES DR 29689: 05
JAMES GAMBRELL RD 29689: 05
JAMES HARE RD 29626: 07
JAMES LAKE WAY 29642: 30
JAMES LAWRENCE ORR DR 29621: 26
JAMES MATTISON RD 29657: 16
JAMES RD 29642: 30, 37
JAMES ST 29625: 18
JAMES ST 29669: 39
JAMESON DR 29657: 16, 23
JAMESON DR 29697: 38
JAMESTOWN TRL 29642: 30
JANICE CIR 29626: 12
JANICE DR 29624: 27
JANSSEN CT 29697: 40
JARRETT RD 29626: 07
JASMIN DR 29626: 19
JASMINE LN 29670: 10
JASON DR 29627: 33
JASPER DR 29627: 34
JASPER ST 29624: 26
JASMINE WAY 29697: 24
JASSAMINE CT 29611: 37
JAY WILLIE LN 29621: 27, 35
JAYNES ST 29624: 19
JEAN AVE 29626: 19
JEANNE DR 29624: 28
JEB STUART AVE 29625: 18
JEFFERSON CT 29697: 38
JEFFERY DR 29621: 34
JEHUE ST 29697: 39
JENA LEIGH DR 29669: 39
JENKINS CIR 29689: 05, 06
JENNA LN 29673: 31
JENNIFER LN 29655: 29
JEREMY DR 29697: 32
JERICHO CIR 29697: 24
JERRY DALRYMPLE RD 29670: 17
JERRY DR 29624: 27
JERVEY RD 29642: 30
JESSE DR 29642: 30, 37
JESSICA DR 29627: 33
JESTER CT 29697: 40
JIM BUDDY RD 29654: 42
JIM ED RICE PKWY 29625: 18
JIM GARRETT RD 29627: 34, 41
JIM SMITH RD 29670: 17
JIMMIE LN 29621: 26, 33
JOCKEY TRL 29689: 05
JOE BELL RD 29654: 42
JOE BLACK RD 29669: 32, 39
JOE BLACK RD 29697: 32
JOE BURTON RD 29654: 46
JOE DUNN RD 29655: 36
JOE DYAR RD 29621: 35
JOE WHEELER DR 29625: 18
JOEY ST 29626: 19
JOHANNA CIR 29621: 26
JOHN AVE 29626: 20
JOHN DR 29684: 20
JOHN GINN BLVD 29625: 18
JOHN RUTLEDGE ST 29621: 26
JOHN ST 29624: 26
JOHN T CIR 29611: 37
JOHNNY LONG RD 29655: 21
JOHNNY MATHIS BLVD 29625: 18
JOHNS AVE 29627: 26
JOHNSON AVE 29621: 27
JOHNSON RD 29654: 45, 46
JOHNSON RD 29669: 32
JOHNSON ST 29624: 19, 20, 26
JOHNSON ST 29655: 21
JOHNSON TRL 29625: 11
JOLLY ACRES 29621: 18
JOLLY RD 29689: 02, 03
JOLLY WINGO RD 29670: 17
JONAGOLD CT 29621: 26
JONATHAN ST 29670: 10
JONATHANS JOY CIR 29626: 19
JONES CHAPEL RD 29627: 42
JONES CHAPEL RD 29654: 42, 43
JONES CIR 29655: 21
JONES CREEK CIR 29621: 25
JONES DR 29626: 12

JONES DR 29627: 26
JONES DR 29670: 09, 17
JONES RD 29624: 20
JONES RD 29684: 20, 28
JONES ST 29625: 19
JONES ST 29670: 09
JOPLIN DR 29673: 38
JORDAN CIR 29625: 19
JORDAN CLOSE 29642: 31
JORDAN ST 29627: 41
JOSEPH DR 29684: 20
JOSEPH ST 29625: 19
JOSH ASHLEY RD 29654: 42, 46
JOSIE CREEK DR 29673: 38
JOURNEYS END DR 29643: 01
JOWERS LN 29627: 33
JOY CIR 29621: 26
JOYO RD 29655: 22
JUDSON WAY 29654: 45
JULE MARTIN RD 29621: 34
JULIA CIR 29625: 11
JULIA ST 29624: 19
JULIAN BEATY RD 29621: 34
JULIAN DR 29627: 34
JULIE RD 29642: 31
JUNE AVE 29624: 19, 27
JUNE BUG LN 29697: 24
JUNE WAY 29621: 18
JUNIPER AVE 29625: 11
JUNIPER DR 29670: 10
JUNIPER HILL DR 29642: 30
JUSTICE LN 29621: 18

K

K AND M CT 29627: 40
K AND M FARM RD 29627: 40
K C BERRY RD 29684: 13
K ST 29625: 19
KACI CT 29642: 37
KAIHUNT DR 29621: 17
KALEOPE RD 29642: 30
KALYE DR 29624: 27
KALYNS WAY 29673: 37
KANARD RD 29684: 20
KAREN LN 29626: 11
KAREN ST 29621: 26
KARI LN 29626: 07
KARKINNEN CT 29670: 10
KATES ST 29625: 19
KATHRYN CT 29673: 31
KATYDID LN 29673: 31
KAUFFMAN DR 29626: 19
KAY DR 29621: 26
KAY DR 29624: 27
KAY DR 29627: 34
KAY LN 29670: 10
KAY ST 29627: 33, 34, 41
KAY ST 29654: 46
KAYE DR 29624: 27
KAYFIELD FARMS DR 29621: 25
KEASLER CIR 29625: 05
KEASLER DR 29684: 20
KEASLER RD 29625: 11
KEATON RD 29627: 35
KEELING AVE 29625: 10
KEESE ST 29670: 09
KEIGHLEY DR 29684: 20
KEITH AVE 29625: 11
KEITH DR 29621: 27
KEITHWOOD DR 29621: 18
KELLY CIR 29627: 41
KELLY RD 29625: 18
KELLY ST 29625: 19
KELLY ST 29627: 41
KELLYS PK 29627: 41
KELSEY DR 29626: 12
KEN HILL LN 29624: 26
KENNEDY LN 29673: 37
KENNEDY ST 29624: 26
KENNEDY ST 29654: 46
KENNETH CT 29670: 10
KENNETH DR 29626: 11
KENNETH ST 29673: 38
KENSSETT DR 29697: 32
KENSINGTON CT 29621: 26
KENSINGTON LAKE DR 29642: 37
KENT WAY 29621: 25
KENWOOD DR 29625: 05
KENYATTA LN 29627: 40
KEONE CIR 29697: 25, 32
KEOWEE CLUB RD 29689: 06
KESTREL CT 29621: 34
KETTERING CT 29642: 30
KEYS DR 29697: 39, 40
KEYS ST 29624: 19, 20, 27
KEYSTONE DR 29621: 26
KI KI CE CE LN 29621: 26
KIEV CT 29626: 12
KILGORE AVE 29697: 39
KILSPRINGS RD 29621: 26
KIMBERLY DR 29642: 30
KIMBERLY LN 29657: 23
KIMBERLY RD 29621: 26
KIMBO ST 29669: 39
KIMI CT 29642: 31
KINERT CIR 29624: 27
KING ARTHUR DR 29621: 27
KING ARTHUR DR 29673: 31
KING DR 29621: 26, 33
KING ST 29624: 27
KING ST 29625: 19
KING ST 29627: 41
KING ST 29673: 38
KINGFISHER CT 29626: 06
KING COVE DR 29621: 18
KINGS CT 29621: 18
KINGS MILL CT 29621: 26
KINGS RD 29621: 18
KINGS RD 29627: 34
KINGSBORO RD 29626: 19
KINGSGATE WAY 29621: 18
KINGSHILL DR 29625: 11
KINGSLAND WAY 29673: 31
KINGSLEY RD 29621: 26

KINGSTON RD 29669: 32, 39
KINGSTON WAY 29625: 11
KINGSWOOD TER 29621: 18
KINLEE CT 29670: 24
KIOWA LN 29673: 37
KIRBY RD 29627: 35, 42
KIRK LN 29670: 09, 10
KIRKWOOD DR 29624: 27
KIRSCH DR 29697: 33
KIRVEN DR 29624: 19
KITTY CORNER CIR 29655: 29
KNIGHT ST 29697: 40
KNIGHTSBRIDGE LN 29621: 25
KNOB CREEK CT 29642: 31
KNOLLWOOD DR 29625: 11
KNOTTS LANDING 29626: 11
KNOTTY PINE DR 29673: 31
KNOWLANDALE DR 29684: 20
KNOWLANDWOOD CIR 29624: 27
KNOX CIR 29627: 34
KNOX RD 29625: 05
KNOXWOOD CT 29621: 18
KOHLENHOEFER LN 29657: 23
KOKOMO WAY 29625: 05
KOSMA DR 29626: 11
KOTOK RD 29627: 34
KRAVET PARK 29626: 19
KRIM RD 29673: 31
KRISMARK TRL 29621: 35
KUDZU RD 29621: 35
KUGLEY ST 29669: 39

L

L C HANKS RD 29621: 35
L M MOORE DR 29621: 25
L ST 29625: 19
L ST 29697: 40
LA PAZ ST 29670: 09
LABOONE RD 29642: 30
LACANNON RD 29673: 38
LACY LN 29621: 34
LADYBUG LN 29621: 25
LADYS LN 29621: 18
LAFAYETTE ST 29624: 26
LAFRANCE RD 29625: 04, 10
LAKE FOREST CIR 29625: 11
LAKE GROVE LN 29689: 06
LAKE HILLS DR 29689: 05
LAKE RD 29642: 31
LAKE LOOP RD 29626: 11
LAKE RIDGE LN 29626: 06
LAKE SECESSION RD 29621: 36
LAKE SHORE DR 29689: 06
LAKE SIDE RD 29625: 10
LAKE WOOD CT 29642: 37
LAKECREST RD 29625: 11
LAKEFRONT DR 29626: 06, 07
LAKELAND DR 29626: 07
LAKEMONT RD 29684: 28
LAKEPOINT DR 29626: 06, 07
LAKESHORE DR 29625: 11
LAKESIDE DR 29621: 27, 34
LAKESIDE DR 29627: 40
LAKEVIEW CIR 29627: 33
LAKEVIEW DR 29611: 37
LAKEVIEW DR 29626: 07
LAKEVIEW DR 29643: 01
LAKEVIEW DR 29670: 09
LAKEVIEW DR 29689: 05
LAKEVIEW DR 29697: 39
LAKEWIND CT 29655: 29
LAKEWOOD DR 29621: 18
LAKEWOOD DR 29625: 11
LAKEWOOD DR 29670: 10
LAKEWOOD DR 29689: 06
LAKEWOOD LN 29625: 11
LAKEWOOD LN 29626: 11
LAMAR MITCHELL RD 29627: 34
LAME DUCK DR 29611: 37
LANCASHIRE DR 29697: 24
LANCASTER DR 29621: 26
LANCE DR 29624: 19
LANDE RD 29624: 26
LANCELOT CT 29625: 19
LANDAU LN 29625: 19
LANDER ST 29697: 40
LANDFILL RD 29627: 40
LANDOVER DR 29642: 31
LANDRUM REECE DR 29697: 40
LANDS END 29626: 07
LANDSDOWNE DR 29630: 16
LANE AVE 29621: 18
LANE DR 29642: 30
LANFORD ST 29624: 26
LANGLEY ST 29669: 39
LANGSTON RD 29673: 38
LANGWELL DR 29621: 25
LANIER AVE 29624: 19
LANIER PRUITT RD 29621: 36
LANTERN RIDGE DR 29642: 37
LARGO CT 29625: 18
LARI LN 29625: 19
LARK CIR 29631: 09
LARK LN 29625: 18
LARKSPUR LN 29670: 10
LAROACHE DR 29673: 31
LARSEN LN 29684: 07
LATHAM DR 29621: 36
LATHAM LN 29655: 29
LATHAM ST 29655: 22
LATIMER RD 29625: 05, 10
LATIMER RD 29626: 13
LATIMER ST 29654: 46
LAURA ST 29621: 26
LAUREL AVE 29625: 18
LAUREL CREEK DR 29621: 26
LAUREL CT 29654: 46
LAUREL CT 29697: 39, 40
LAUREL DR 29670: 10
LAUREL HILL DR 29673: 37
LAUREL HTS 29621: 26
LAUREL LN 29627: 41
LAUREL LN 29670: 17, 18
LAUREL LN 29689: 05

LAUREL FORK LN 29670: 10
LAUREL RIDGE RD 29621: 26
LAUREL ST 29654: 46
LAUREL WALK 29673: 31
LAURELWOOD DR 29621: 26
LAUREN FLYNN DR 29626: 12
LAURENS CT 29621: 26
LAURENS DR 29621: 26
LAVISTA PL 29670: 10
LAW ST 29669: 39
LAWRENCE BEATTY RD 29626: 20
LAWRENCE RD 29624: 27
LAWRENCE ST 29624: 19
LAWSON RD 29621: 34
LAWTON ST 29655: 21
LAZY M FARM RD 29627: 34
LAZY ST 29626: 06
LAZY WILLOW CT 29697: 24
LEACH DR 29654: 45
LEACROFT WAY 29611: 37
LEADER DR 29673: 37
LEAH DR 29670: 09
LEAH LN 29626: 06
LEAPHART RD 29673: 38
LEATHERDALE RD 29655: 28
LEATHERMAN CT 29621: 26
LEAWOOD AVE 29621: 27
LEBANON RD 29673: 09, 10, 17
LEBBY ST 29669: 39
LEBER DR 29697: 24
LECONTE RD 29621: 26
LEDFORD FARM RD 29643: 03
LEDFORD RD 29689: 03
LEDGEWOOD WAY 29642: 30
LEE CT 29642: 30
LEE DOBBINS RD 29626: 12, 19
LEE DR 29626: 19
LEE DR 29697: 32
LEE RD 29627: 40
LEE RD 29642: 31
LEE RD 29643: 01
LEE SHOALS RD 29621: 36
LEE ST 29625: 19
LEE ST 29654: 46
LEE ST 29655: 21
LEE ST 29670: 09
LEE ST 29697: 39
LEE STEAM PLANT RD 29627: 40, 44
LEEWARD RD 29625: 10, 11, 18
LEFTWICH LN 29621: 26
LEGACY WAY 29670: 10
LEHMAN WAY 29621: 26
LEILANI LN 29621: 27
LEISURE LN 29621: 25
LELAND HEIGHTS DR 29697: 40
LEMANS DR 29626: 19
LENA ST 29624: 26
LENOX DR 29684: 20
LEON DR 29621: 26
LEON DR 29654: 45
LEONA DR 29655: 21
LESLEY RD 29669: 32
LESLIE LN 29670: 10
LESTER ASHLEY RD 29627: 42
LESTER ASHLEY RD 29654: 42
LESTER RD 29697: 33
LETTER LN 29670: 10
LETTIE LN 29670: 10
LEVEL LAND RD 29621: 35, 36
LEVEL LAND RD 29655: 36
LEVENTIS DR 29621: 26, 27
LEVER CT 29625: 18
LEVERETTE LN 29684: 20
LEVERETTE ST 29655: 21
LEVIS SMITH RD 29670: 17
LEWIS CIR 29697: 40
LEWIS DR 29627: 40, 41
LEWIS RD 29697: 24
LEWIS ST 29624: 19, 27
LEWIS ST 29627: 41
LEWIS ST 29669: 39
LEXINGTON WAY 29621: 18
LIA WAY 29642: 30
LIBBY LN 29697: 39
LIBERTY ACRES DR 29670: 17
LIBERTY CT 29621: 26
LIBERTY DR 29624: 26
LIBERTY HALL DR 29670: 09
LIBERTY HWY 29621: 17, 18
LIBERTY HWY 29657: 16
LIBERTY HWY 29670: 16, 17
LIBERTY RD 29655: 22, 29
LIBERTY ROE 29626: 07
LICHEN DR 29697: 32
LIDA FANT AVE 29624: 27
LIDDELL AVE 29621: 26
LIFE CHOICE LN 29621: 26
LIFE STYLE LN 29621: 26
LIGHTHOUSE DR 29697: 33
LIGON DR 29621: 26
LILAC ST 29625: 18
LILLIE MARIE DR 29673: 31
LILLY MAID DR 29673: 38
LILY CT 29642: 30
LIMBAUGH DR 29642: 23
LIMELIGHT DR 29621: 25
LINCOLN AVE 29624: 26
LINCOLN CT 29697: 38
LINCOLN LN 29654: 46
LINCOLN ST 29627: 41
LINDA DR 29626: 19
LINDA DR 29654: 46
LINDA LN 29621: 25
LINDA LN 29654: 46
LINDAL CT 29673: 31
LINDALE RD 29621: 18, 26
LINDEN ST 29625: 19
LINDSAY ST 29624: 26
LINK RD 29670: 9, 16, 17
LINKSIDE DR 29621: 27
LINLEY ST 29625: 19
LINMAR CIR 29621: 26
LINWA BLVD 29621: 25
LISA CT 29655: 21, 29
LISA DR 29697: 32

[Back to first page](#)

LISA DR 29684: 20
LISA MARIE LN 29627: 35
LISETT LN 29642: 30
LISSA LN 29625: 11
LITHIUM LN 29621: 24
LITTLE BEAVER CREEK 29697: 32
LITTLE CREEK DR 29621: 26
LITTLE CREEK RD 29621: 17, 18
LITTLE JOHN TRL 29621: 18
LITTLE LEAGUE DR 29689: 02
LITTLE MOUNTAIN RD 29626: 12, 20
LITTLE ST 29627: 34
LITTLE TREE RD 29627: 33
LITTLE VALLEY DR 29673: 31
LITTLEJOHN DR 29673: 31
LIVE OAK CT 29621: 18
LIVESTOCK LN 29689: 02
LLOYD DR 29621: 26
LOBLOLLY DR 29625: 18, 19
LOCHE DR 29673: 38
LOCHENSHERE PL 29627: 33
LOCKABY RD 29669: 32, 39
LOCKABY RD 29670: 24
LOCKE CIR 29621: 27
LOCKE RD 29627: 42
LOCKHART DR 29627: 40
LOCKWOOD DR 29621: 27
LODGE RD 29670: 09
LOFTON CT 29621: 26
LOGAN LN 29673: 31
LOGANS DR 29626: 06
LOIS DR 29624: 27
LOLA LN 29654: 46
LOLLIS RD 29627: 40
LONDONBERRY DR 29621: 26
LONE OAK DR 29654: 46
LONE OAK RD 29621: 27
LONE STAR LN 29684: 20
LONELY OAK DR 29625: 18
LONG BRANCH CT 9621: 25
LONG BRANCH RD 29621: 35
LONG FOREST CIR 29625: 18
LONG NEEDLE WAY 29621: 34
LONG RD 29670: 09
LONG RD 29697: 25, 32
LONG THOMPSON DR 29697: 39
LONGLEAF LN 29670: 18
LONGSHORE DR 29627: 41
LONGVIEW DR 29621: 18, 25
LONGVIEW DR 29673: 31, 38
LONGVIEW DR 29697: 40
LONGWOOD LN 29642: 30
LOOK RD 29654: 45
LOOKOVER DR 29621: 18
LOOPER RD 29669: 39
LOPEZ ST 29669: 39
LORI CT 29655: 29
LOS CABOS LN 29670: 09
LOST ACRES RD 29625: 10
LOST LAKE RD 29625: 18
LOUALGIA DR 29626: 12, 19
LOUDWATER DR 29621: 25
LOUISE CIR 29625: 19
LOUISE DR 29670: 09
LOUISIANA ST 29654: 46
LOVELAND DR 29697: 32, 33
LOWE RD 29627: 42
LOWE RD 29673: 31
LOWE ST 29627: 34, 41
LOWLAND DR 29621: 26
LOWNDES GROVE DR 29673: 37
LOWRY RD 29621: 26
LOWTHER ST 29670: 10
LUCIUS AVE 29627: 41
LUCKY LN 29669: 39
LUFKIN DR 29669: 32
LUFKIN DR 29697: 32
LUKE BOUKNIGHT RD 29684: 20
LULLWATER DR 29624: 27
LULLWATER PKWY 29625: 18
LUSK ST 29654: 46
LUTON AND HATTIES PL 29625: 10
LUVENE DR 29697: 32
LYDIA DR 29657: 23
LYMAN ST 29669: 39
LYNCH ST 29670: 17
LYNCHBURG CIR 29657: 23
LYNDHURST DR 29621: 25
LYNDON AVE 29624: 26
LYNN AVE 29621: 26
LYNN ST 29624: 27
LYNNWOOD CIR 29627: 25
LYNSWOOD DR 29624: 19
LYTTLETON WAY 29621: 26

M

M AND M DR 29670: 24
M L K RD 29684: 28
M ST 29625: 19
MABRY ST 29624: 27
MACKEY ST 29697: 39
MACS RD 29697: 32
MADISON CT 29642: 38
MADISON LN 29670: 9
MADISON RIDGE RD 29673: 38
MAFFETT CIR 29625: 11
MAGAHA DR 29621: 26
MAGGIE LN 29625: 05
MAGNOLIA FARMS WAY 29673: 31
MAGNOLIA LN 29670: 09
MAGNOLIA TER 29670: 10
MAHAFFEY RD 29627: 40, 42
MAHAFFEY RD 29697: 40
MAHAFFEY ST 29627: 41
MAHAFFEY STREET EXT 29627: 40, 41
MAIN ST 29669: 39
MAIN ST 29670: 10
MAJESTIC HTS 29624: 19
MAJOR MEADOWS RD 29627: 34
MAJOR RD 29627: 43
MAJOR RD 29654: 43
MAJOR RD 29673: 31, 38
MAJOR ST 29627: 41
MAJOR ST 29670: 09

MAJOR ST 29697: 39
MALBERT RD 29643: 01
MALCOLM HAWKINS RD 29627: 33
MALIBU CT 29611: 37
MALLARD CT 29625: 18
MALLARD LN 29625: 18
MALLARD WAY 29673: 31
MANANA TRL 29625: 05
MANCHESTER CIR 29625: 18
MANCINI RD 29673: 38
MANIGAULT DR 29673: 37
MANLEY CIR 29627: 40
MANLEY DR 29624: 19
MANLEY DR 29626: 19
MANNING RD 29655: 15, 22
MANSE JOLLY RD 29621: 17, 18
MAPLE CT 29621: 17
MAPLE CT 29642: 30
MAPLE CT 29673: 31
MAPLE DR 29621: 26
MAPLE FORGE WAY 29621: 24
MAPLE LEAF DR 29654: 46
MAPLE LN 29627: 33
MAPLE PARK DR 29697: 32
MAPLE ST 29625: 19
MAPLE ST 29654: 46
MAPLE ST 29670: 09
MAPLEWOOD RD 29625: 18
MAR MAC RD 29626: 11
MARBLE CT 29642: 30
MARCDON PL 29621: 26
MARCHBANKS AVE 29621: 26
MARCY JO DR 29654: 46
MARET RD 29689: 03, 06
MARETT LN 29689: 06
MARETT RD 29670: 17, 18
MARGARET MARY LN 29670: 10
MARGARETTA CIR 29621: 26
MARGATE RD 29621: 27
MARGUERITE ST 29669: 39
MARIA DR 29625: 11, 18
MARIAN DR 29621: 18
MARIE SMITH RD 29627: 42
MARIE ST 29624: 26
MARINA RD 29625: 05, 06
MARINER RD 29627: 33
MARION ST 29621: 26
MARIPOSA CIR 29621: 26
MARK LN 29625: 19
MARKET PLACE DR 29621: 18
MARKET ST 29697: 39
MARKHAMS CHASE 29621: 25
MARLON AVE 29624: 19
MARNE ST 29624: 19
MARSH CREEK DR 29626: 19
MARSHFIELD CT 29642: 30
MARSHA LN 29625: 18
MARSHALL AVE 29621: 26
MARSHALL CT 29621: 26
MARSHALL RD 29626: 19
MARSHALL ST 29673: 38
MARTHA DR 29624: 19
MARTHA LATIMER DR 29627: 41
MARTIN AVE 29625: 19
MARTIN CT 29697: 32
MARTIN DR 29624: 27
MARTIN FORD RD 29627: 33
MARTIN LN 29670: 10, 18
MARTIN LUTHER KING JR BLVD 29625: 18
MARTIN RD 29621: 24
MARTIN RD 29626: 11, 19, 20
MARTIN RD 29626: 19, 20
MARTIN RD 29684: 13, 20
MARTIN RD 29697: 24
MARTIN SAUSAGE RD 29657: 16
MARTIN WAY 29621: 27
MARTINS PT E 29626: 07
MARVIN AVE 29655: 21, 22
MARY BETH DR 29624: 28
MARY CT 29624: 27
MARY ST 29624: 27
MARY ST 29655: 22
MARYLAND AVE 29654: 46
MASCOT CT 29611: 37
MASON DR 29625: 19
MASSACHUSETTS BAY DR 29673: 37
MASSEY RD 29670: 24
MASSEY RD 29673: 24, 31
MASTERS BLVD 29626: 19
MASTERS DR 29624: 19
MASTERS DR 29626: 19
MATT AND BEV BLVD 29625: 18
MATT BROWN RD 29624: 28
MATT LOCKE RD 29627: 42
MATTHEW DR 29625: 18
MATTHEW DR 29627: 33
MATTISON DR 29627: 33, 34
MATTISON DR 29654: 46
MATTISON DR 29697: 39
MATTISON RD 29626: 12
MATTISON RD 29627: 44, 45
MATTISON ST 29697: 39
MATTRESS RD 29670: 09, 10
MAULDIN CIR 29655: 21
MAULDIN RD 29655: 14
MAULDIN ST 29697: 39, 40
MAVERICK DR 29670: 10
MAXCY DR 29627: 33, 40
MAXIE DR 29624: 19
MAXTON WAY 29669: 39
MAXWELL AVE 29624: 19
MAXWELL AVE 29670: 09
MAXWELL DR 29642: 30
MAYCAW DR 29642: 23
MAYCI WAY 29625: 18
MAYFIELD DR 29625: 18
MAYFIELD HEIGHTS RD 29627: 34, 41
MAYFIELD RD 29642: 30, 31
MAYFIELD SCHOOL RD 29627: 34
MAYFLOWER CT 29642: 31
MAYS ST 29670: 10
MCADAMS RD 29655: 28
MCADAMS RD 29689: 02, 03
MCADAMS SCHOOL RD 29654: 46
MCADAMS ST 29655: 21

MCALISTER CIR 29689: 06
MCALISTER CIR 29697: 32
MCALISTER DR 29625: 11
MCALISTER DR 29670: 16, 17
MCALISTER RD 29697: 32
MCALISTER ST 29697: 40
MCBANE CT 29621: 18
MCBRIDE CIR 29643: 01
MCBRIDE DR 29642: 30
MCBRIE LN 29670: 24
MCCALL RD 29654: 47
MCCAUGHNIN ST 29669: 39
MCCLAIN LAKE RD 29625: 11
MCCLAIN RD 29626: 12
MCCLAIN RD 29627: 36, 43
MCCLELLAN RD 29621: 18, 25
MCCLELLION DR 29669: 39
MCCLELLION ST 29697: 39, 40
MCCLEOD DR 29655: 21
MCCLURE DR 29625: 18, 19
MCCLURE RD 29626: 12
MCCLURE RD 29689: 03
MCCOLLUM ST 29624: 19
MCCOMBS RD 29627: 33
MCCOMBS ST 29627: 41
MCCONNELL SPRINGS RD 29621: 26
MCCOWEN ST 29621: 26
MCCOWN FARM RD 29626: 07
MCCOY DR 29684: 20
MCCOY ST 29626: 19
MCCOY ST 29627: 41
MCCRARY RD 29670: 10
MCCUE ST 29624: 19
MCCULLOUGH DR 29655: 22
MCCULLOUGH ST 29626: 06
MCCULLY ST 29624: 19, 26
MCCURLEY CIR 29626: 11
MCCURLEY ST 29626: 19
MCDANIEL RD 29627: 34
MCDONALD AVE 29697: 40
MCDUFFIE ST 29627: 41
MCEL RATH RD 29684: 28
MCEL RATH ST 29673: 38
MCENROE CIR 29673: 31
MCFALLS CIR 29621: 27
MCFALLS LDG 29621: 27
MCGEE CIR 29626: 12
MCGEE CT 29621: 18
MCGEE RD 29621: 25
MCGEE RD 29625: 18
MCGEE ST 29627: 41
MCGEE ST 29670: 09
MCGEE WAY 29627: 41
MCGILL RD 29626: 12
MCGUKIN RD 29684: 07, 08
MCINTOSH LN 29627: 40
MCKAY RD 29654: 46
MCKEE ST 29655: 21
MCKENNA DR 29669: 31, 32
MCKENZIE DR 29624: 27
MCKINLEY DR 29621: 26
MCKINNEY ST 29621: 26
MCLEES RD 29621: 26
MCLEOD DR 29621: 26
MCMAHAN LN 29655: 29
MCMURTREY RD 29670: 16, 17
MCNEELY RD 29657: 16
MCNEELY RD 29673: 37
MCNEIL DR 29624: 19
MCPHAIL FARMS CIR 29621: 25
MCPHAIL RD 29655: 28
MEADERS LN 29654: 46
MEADOW ACRES 29627: 34
MEADOW CT 29654: 46
MEADOW CT 29697: 32, 33
MEADOW GREEN DR 29673: 37
MEADOW HILLS DR 29624: 27
MEADOW LN 29621: 18, 26
MEADOW LN 29624: 19
MEADOW LN 29627: 40
MEADOW PARK DR 29625: 18
MEADOW RD 29689: 02
MEADOW RIDGE RD 29642: 30
MEADOW VIEW RD 29673: 38
MEADOW WALK 29626: 07
MEADOWBROOK CIR 29624: 26
MEADOWBROOK DR 29626: 19
MEADOWBROOK DR 29655: 21
MEADOWCREEK 29621: 26
MEADOWLAND DR 29624: 20
MEADOWOOD DR 29626: 12
MEADOWOOD DR 29669: 39
MEADOWRIDGE DR 29642: 37
MEADOWS EDGE CT 29621: 25
MEDFORD CT 29626: 11
MEDINA ST 29625: 19
MEDITERRANEAN AVE 29621: 26
MEDLOCK CIR 29670: 09
MEEHAN WAY 29670: 10
MEEKS DR 29627: 41
MEETING ST 29621: 18
MELBOURNE DR 29621: 26
MELIA LN 29625: 05
MELISSA CT 29673: 38
MELJO RD 29626: 12
MELLOW RD 29643: 01
MELLRICH RD 29655: 28, 29, 36
MELODY TRL 29621: 27
MELONIE DR 29673: 38
MELONIE DR 29697: 40
MELONIE DRIVE EXT 29673: 38
MELROSE LN 29626: 19
MELTON RD 29657: 16, 24
MELTON RD 29670: 24
MELVIN DR 29626: 19
MELVIN LN 29697: 40
MEMORY LN 29621: 18
MERCURY CT 29642: 37
MERCURY LN 29621: 27
MEREDITH DR 29643: 01
MEREDITH LAKE RD 29689: 03
MERLIN DR 29673: 38
MERRI LN 29642: 37
MERRIMAN TRL 29621: 18
MERRIMEADOWS RD 29642: 37

MERRITT DR 29642: 37
MERRITT RD 29657: 23
MERRITT RD 29673: 38
MERRY OAK TRL 29673: 31
MESA PATH RD 29642: 30
MESSERVY DR 29642: 23
META ST 29625: 19
METAL MANSION DR 29670: 9
METCALF WAY 29673: 38
METRO DR 29625: 18
METZ RD 29621: 26
MI LUES CT 29626: 11
MI LUES DR 29626: 11
MICASA DR 29670: 09
MICHAEL DR 29673: 38
MICHELIN BLVD 29625: 19
MICHELIN BLVD 29626: 19
MICHELLE RD 29624: 28
MICKI DR 29643: 01
MID TOWN SQ 29621: 19
MIDDLE BROOKE DR 29621: 26
MIDDLE SCHOOL RD 29697: 39
MIDDLETON BLVD 29697: 39
MIDDLETON CT 29621: 18
MIDDLETON PLACE DR 29673: 37
MIDDLETON RD 29624: 27, 28
MIDDLETON RD 29684: 28
MIDDLETON SHORES DR 29621: 18
MIDDLEWOOD LN 29621: 18
MIDLAKE HEIGHTS DR 29626: 07
MIDWAY DR 29624: 20
MIDWAY DR 29625: 11
MIDWAY RD 29621: 25, 26
MIDWAY RD 29627: 25
MIDWAY RD 29669: 32
MIDWAY RD 29697: 25, 32, 33
MIDWOOD DR 29625: 05
MIKE MCCONNELL AVE 29655: 29
MILDRED ST 29621: 26
MILFORD RD 29621: 35
MILFORD RD 29689: 03
MILL CREEK RD 29655: 15, 22
MILL PINE RD 29657: 16
MILL POND RD 29642: 30
MILL RD 29627: 34
MILL ST 29627: 41
MILL ST 29669: 39
MILL ST 29697: 39, 40
MILL STREET EXT 29627: 40
MILL STREET EXT 29697: 40
MILLDEN HALL RD 29625: 10
MILLER CIR 29625: 05
MILLER DR 29621: 34
MILLER LARK RD 29624: 27
MILLER RD 29625: 10
MILLER RD 29627: 34
MILLER ST 29670: 09
MILLGATE RD 29621: 18, 26
MILLHONE WAY 29670: 10
MILLIE AVE 29655: 21, 22
MILLIKEN DR 29627: 41
MILLS ST 29625: 19
MILLWEE CREEK RD 29670: 10, 17
MILT DR 29684: 14
MILTON RD 29624: 26
MILWEE CT 29697: 39
MIMOSA CT 29625: 18
MIMOSA TRL 29624: 28
MINERAL PARK LN 29697: 39
MING LN 29625: 11, 18
MINI BELL LN 29621: 26
MINOR ST 29624: 26
MINOR ST 29697: 39
MIRABELLA WAY 29625: 19
MIRACLE LN 29697: 39
MIRACLE MILE DR 29621: 18
MIRIAM RD 29684: 20
MIRIAM ST 29655: 22
MIRINDA LN 29673: 31
MISSISSIPPI ST 29654: 46
MISSY JO DR 29642: 37
MISTLEBE LN 29626: 11
MISTY CIR 29627: 34
MISTY LN 29627: 34
MISTY OAKS LN 29670: 10
MITCHELL RD 29627: 33
MITCHELL RD 29697: 33
MITCHELL ST 29624: 26
MITCHELL ST 29654: 46
MIZE RD 29627: 33, 40
MOATS FOWLER RD 29626: 11
MOBLEY RD 29655: 29
MOCKERNUT WAY 29625: 18
MOCKINGBIRD LN 29684: 20
MOCKINGBIRD RD 29625: 11
MODOC LN 29643: 01
MOFFETT LN 29627: 34
MOHAWK ST 29626: 11
MOLLY RD 29626: 12
MONITOR DR 29624: 19
MONITOR DR 29626: 19
MONOCACY WAY 29673: 38
MONOLITO CT 29673: 38
MONROE CT 29673: 38
MONROE DR 29673: 38
MONROE ST 29624: 19
MONROE WHITE RD 29684: 28
MONTAGUE LN 29657: 23
MONTAGUE ST 29624: 19
MONTCLAIRE CIR 29657: 16
MONTGOMERY DR 29621: 26
MONTI DR 29625: 19
MONTICELLO CIR 29624: 27
MONTPELIER DR 29670: 09
MOON CT 29625: 11
MOONGLADE CT 29673: 38
MOONSHINE TRL 29655: 21
MOORE DR 29654: 46
MOORE LN 29673: 38
MOORE MACKAY RD 29655: 21, 28
MOORE RD 29657: 23
MOORE RD 29673: 31
MOORE RD 29697: 32
MOORE ST 29624: 19, 26
MOORE ST 29626: 19

[Back to first page](#)

MOOREHEAD DR 29621: 18
MOOREHEAD DR 29670: 10
MOOREHEAD PL 29670: 10
MOOREHEAD ST 29627: 41
MOORES MILL RD 29669: 39
MOORHAVEN DR 29657: 16
MOORHOUSE DR 29673: 39
MOORINGS DR 29697: 39
MOORLAND DR 29625: 11
MORGAN AVE 29655: 21
MORGAN ST 29669: 39
MORNING GLORY PL 29670: 10
MORNINGSIDE DR 29625: 19
MORNINGVIEW CT 29642: 30
MORRIS DR 29654: 46
MORRIS LN 29625: 19
MORRIS RD 29624: 28
MORRISON DR 29654: 46
MORSE ST 29670: 09
MORTON DR 29625: 05
MOSES DR 29626: 12, 19
MOSES LN 29655: 28
MOSS DR 29625: 11
MOSS OAK RD 29621: 27
MOSSCREEK DR 29673: 37
MOSSIE SMITH RD 29642: 30
MOTES RD 29621: 25
MOUCHET CIR 29684: 21
MOULTRIE SQ 29621: 18
MOUNT MEADOW LN 29621: 25
MOUNT VERNON CHURCH RD 29655: 22, 29
MOUNTAIN CREEK CHURCH RD 29626: 12, 13
MOUNTAIN CREEK CHURCH RD 29684: 13, 20
MOUNTAIN LAKE DR 29673: 31
MOUNTAIN MINT LN 29670: 10
MOUNTAIN OAK CT 29625: 10
MOUNTAIN SPRINGS RD 29621: 17
MOUNTAIN SPRINGS RD 29673: 30, 31
MOUNTAIN VIEW CT 29611: 37
MOUNTAIN VIEW CT 29669: 31
MOUNTAIN VIEW RD 29626: 12, 13
MOUNTAIN VIEW RD 29670: 23, 24
MOUNTAIN VIEW RD 29697: 24
MOUNTAINVIEW PL 29626: 11
MT ABLE CHURCH RD 29670: 24
MT AIRY CHURCH RD 29642: 30
MT BETHEL CHURCH RD 29627: 42, 43
MT BETHEL SCHOOL RD 29654: 42
MT NEBO CHURCH RD 29654: 46
MT TABOR RD 29625: 05
MT VERNON RD 29624: 27
MUDDY TOES DR 29626: 11
MUIR WAY 29673: 37
MUIRFIELD RD 29625: 11
MUIRHEAD RD 29684: 13
MULBERRY AVE 29625: 11
MULLBERRY LN 29655: 14
MULLIKEN RD 29630: 09
MULLIKIN RD 29657: 16
MULLINAX DR 29625: 11
MULLINAX RD 29627: 34
MUNCIE DR 29624: 27
MURDOCK RD 29621: 36
MURDOCK RD 29627: 34, 36, 41, 43
MURDOCK ST 29697: 39
MURIEL LN 29626: 19
MURPHY DR 29684: 20
MURPHY HILL RD 29627: 40
MURPHY LN 29627: 41
MURPHY RD 29626: 12
MURPHY RD 29627: 40, 41
MURPHY RD 29670: 17
MURPHY ST 29626: 19
MURRAY AVE 29654: 46
MURRAY MILL WAY 29625: 19
MURRAY ST 29669: 39
MUSCADINE LN 29673: 31
MUSCADINE TRL 29697: 24
MUSKHOGEAN RD 29643: 03
MUSTANG DR 29669: 39
MUTH AVE 29669: 32
MUTUAL DR 29621: 26
MY LN 29673: 37
MYERS LN 29611: 37
MYRTLE AVE 29627: 41
MYRTLEWOOD 29621: 26
MYSTIC COVE LN 29689: 06
MYSTIC VINEYARD LN 29621: 26

N

N ACADEMY ST 29697: 40
N ANDERSON ST 29654: 46
N ARCHIE ST 29673: 38
N BOULEVARD 29621: 18, 19, 26
N BROAD ST 29670: 09
N CIRCLE DR 29673: 38
N DEPOT ST 29670: 09
N ELM ST 29670: 09
N FANT ST 29621: 18, 19, 26
N GOSSETT ST 29621: 26
N GREEN ST 29697: 39
N GUNTER ST 29624: 19
N GUY ST 29669: 39
N HAMILTON ST 29697: 39
N HAMMETT ST 29624: 26
N HARBOR DR 29625: 11
N HARRISON RD 29625: 18
N HARVEST MOON WAY 29642: 30
N HOLLY ST 29625: 18
N HOLMES ST 29627: 41
N I ST 29625: 19
N JEFFERSON AVE 29621: 26
N LYONS ST 29624: 19
N MAIN ST 29621: 18, 19, 26
N MAIN ST 29627: 41
N MAIN ST 29654: 46
N MAJOR RD 29627: 34
N MANNING ST 29621: 26
N MCDUFFIE ST 29621: 26
N MCEL RATH ST 29673: 38
N MEADOWS LN 29642: 30

N MECHANIC ST 29670: 04, 09
N MURRAY AVE 29625: 19
N OAK CREST DR 29627: 33
N OAK ST 29697: 39
N PADDOCK RD 29621: 35
N PLACE DR 29670: 10
N POINT DR 29621: 27
N PREVOST ST 29625: 19
N PRINCE ST 29624: 26
N SHIRLEY AVE 29654: 46
N TOWERS ST 29624: 19
N TOWERS ST 29625: 19
N WALNUT DR 29621: 17
NA LIN WAY 29627: 25, 33
NAB CT 29627: 34
NABORS DR 29625: 11
NALLEY DR 29621: 26
NANNIES CIR 29697: 32
NAPOLEON RD 29669: 31, 32
NARDIN AVE 29624: 26
NARROW PIN LN 29670: 10
NASHMORE DR 29625: 11
NATALIE CT 29642: 31
NATCHEZ WAY 29673: 38
NATES BERRY RD 29624: 27
NATURAL SPRINGS 29627: 25
NATURES TRL 29625: 11
NAUTICAL WAY 29625: 05
NAUTIQUE CT 29625: 18
NEAL LN 29627: 40
NEAL ST 29621: 26
NELLIE DR 29670: 24
NELLSTONE CT 29642: 23
NELSON DR 29621: 26
NEPTUNE CT 29642: 37
NESBITT CT 29621: 25
NETTLES PARK RD 29670: 9
NEVELL DR 29642: 23
NEVILLE WAY 29621: 18
NEW CAR RD 29626: 11
NEW HOPE RD 29625: 11
NEW HOPE RD 29626: 11, 12
NEW HOPE RD 29627: 40, 41
NEW HOPE RD 29669: 39
NEW POND RD 29624: 19
NEW POND RD 29626: 19
NEW PROSPECT CHURCH RD 29625: 11, 19
NEW SALEM DR 29625: 11
NEW ST 29624: 19
NEW ST 29655: 21
NEW PEARMAN RD 29627: 43
NEWBERRY CT 29642: 30
NEWCASTLE CT 29642: 37
NEWELL ST 29624: 26
NEWINGTON CIR 29621: 25
NEWLAND RD 29689: 02
NEWMAN ST 29654: 46
NEWRY RD 29627: 41
NEWTHORN CT 29697: 32
NEWTON LN 29624: 26
NICHOLS LN 29684: 20
NICHOLS RD 29621: 27
NICKEL HILL WAY 29611: 37
NICKEL SPRINGS DR 29642: 23
NICKIE DR 29697: 32
NICKLAUS DR 29621: 26
NICOLE CT 29673: 38
NIGHT HAWK RD 29627: 42
NIGHTENGALE RD 29673: 31
NINA CIR 29626: 19
NIXON ST 29625: 19
NOB HILL 29626: 12
NOBLE LN 29670: 09
NOEL CT 29625: 11
NOLAN LN 29625: 18
NORBERT LN 29624: 19
NORFOLK CIR 29625: 18
NORMAN DR 29626: 19
NORMAN ST 29625: 19
NORRIS DR 29627: 26, 34
NORRIS LN 29626: 19
NORRIS RD 29626: 12, 20
NORRIS RD 29627: 44, 45
NORRIS ST 29624: 19, 26
NORTH AVE 29625: 18
NORTH FORK DR 29621: 17
NORTH PARK DR 29625: 18
NORTH POINTE CRK 29625: 18
NORTH POINTE DR 29625: 18
NORTH SHORE DR 29625: 11
NORTH ST 29621: 26
NORTH ST 29627: 41
NORTH ST 29655: 21
NORTH ST 29697: 39
NORTHAMPTON RD 29621: 26
NORTHFIELD DR 29625: 18
NORTHGATE DR 29625: 18
NORTHLAKE DR 29625: 18
NORTHTRIDGE DR 29621: 25, 26
NORTHVIEW AVE 29625: 18, 19
NORTHWEST DR 29625: 18
NORWOOD DR 29642: 37
NORWOOD DR 29697: 39
NORWOOD RD 29655: 29
NOTTINGHAM CT 29621: 26
NOTTINGHAM WAY 29621: 18
NUNNALLY RD 29625: 05
NURSERY LN 29626: 11, 12

O

O ST 29625: 19
OAK BROOK LN 29611: 37
OAK CT 29669: 31
OAK CT 29673: 31
OAK CT 29697: 32
OAK DR 29625: 18
OAK DR 29627: 34, 41
OAK DR 29654: 46
OAK DR 29655: 21
OAK DR 29670: 10
OAK DRIVE EXT 29654: 46
OAK GATE DR 29621: 25
OAK HILL DR 29621: 25, 26
OAK HILL LN 29627: 33

OAK HILL ST 29673: 38
OAK HOLW 29670: 17
OAK ISLAND 29621: 26
OAK KNOLL DR 29689: 02
OAK KNOLL TER 29625: 18, 19
OAK PT 29657: 23
OAK RD 29673: 38
OAK RIDGE PL 29642: 30
OAK SHORES RD 29625: 11
OAK ST 29627: 41
OAK ST 29655: 21
OAK ST 29697: 39
OAK TREE DR 29624: 19
OAK TREE DR 29654: 45, 45
OAK VALLEY TRL 29625: 11
OAKCLIFF TER 29621: 26
OAKDALE RD 29689: 05
OAKLAND AVE 29621: 19
OAKLAND DR 29673: 31
OAKLAND TER 29697: 32
OAKLYNN DR 29670: 18
OAKMONT DR 29621: 25, 26
OAKRIDGE CT 29621: 26
OAKRIDGE DR 29625: 18
OAKVIEW DR 29627: 40
OAKVIEW RD 29689: 06
OAKWOOD AVE 29625: 19
OAKWOOD CT 29697: 33
OAKWOOD DR 29627: 40
OAKWOOD DR 29654: 46
OAKWOOD DR 29673: 38
OAKWOOD ESTATES DR 29621: 18
OBANNON CT 29621: 26
OCTAVIA DR 29654: 46
ODELL CT 29697: 32
OGDEN DR 29689: 02, 05
OHARA DR 29626: 07
OLA DR 29642: 37
OLD ABBEVILLE HWY 29624: 27
OLD AMERICAN BLVD 29670: 17
OLD ANDERSON RD 29611: 37
OLD ANDERSON RD 29670: 10
OLD ASBURY RD 29625: 11
OLD ASBURY RD 29626: 11
OLD BELL RD 29655: 14, 21
OLD BELTON RD 29624: 26
OLD BRICKYARD RD 29669: 32, 39
OLD COLONY CT 29621: 26
OLD COLONY RD 29621: 26
OLD COMPTON ST 29670: 09
OLD COUNTY FARM BLVD 29625: 18
OLD CUFFY CREEK LN 29642: 31
OLD DENVER RD 29625: 18
OLD DENVER SCHOOL RD 29625: 10, 11
OLD DENVER SCHOOL RD 29670: 10
OLD DIRT RD 29625: 10
OLD DOBBINS BRIDGE RD 29643: 01, 03
OLD DOBBINS BRIDGE RD 29689: 03
OLD EMERSON BRIDGE RD 29621: 27, 35
OLD EVANS RD 29627: 41
OLD FARM LN 29684: 13, 14, 21
OLD FORK SCHOOL RD 29689: 03
OLD GANTT MILL RD 29625: 05
OLD GREEN POND RD 29625: 11
OLD GREEN POND RD 29626: 11
OLD GREENVILLE HWY 29630: 9, 16
OLD GREENVILLE HWY 29642: 23, 31
OLD GREENVILLE HWY 29657: 16, 23
OLD GREENVILLE HWY 29670: 09
OLD GREENVILLE HWY 29673: 31
OLD GREENVILLE HWY EXT 29642: 31
OLD HIGHWAY 29 29684: 07
OLD IVY RD 29621: 26
OLD LAGOON RD 29697: 39
OLD LOWNDESVILLE HWY 29655: 21, 22
OLD MILL RD 29621: 18
OLD MILL RD 29625: 18
OLD MILL RD 29642: 30
OLD NORTH CHURCH RD 29621: 18
OLD OAK TRL 29621: 25
OLD PEARMAN DAIRY RD 29625: 11, 18
OLD PELZER RD 29669: 39
OLD PENDLETON RD 29611: 37
OLD PENDLETON RD 29642: 30, 37
OLD PORT RD 29626: 11
OLD PORTMAN RD 29626: 11, 19
OLD RIVER RD 29655: 21, 22
OLD RIVER RD 29669: 39
OLD RIVER RD 29673: 38, 39
OLD ROBERTS CHURCH RD 29626: 06, 12
OLD SC 252 29654: 42, 46
OLD SANDERS RD 29670: 17
OLD SCHOOL HOUSE RD 29673: 38
OLD SHOALS DR 29625: 11
OLD SLOANS FERRY RD 29626: 12
OLD SPRING DR 29625: 11
OLD STONE DR 29621: 26
OLD TABERNACLE RD 29627: 33
OLD TRAIL DR 29626: 11
OLD TRUE TEMPER RD 29624: 20
OLD VILLAGE DR 29621: 18
OLD WEBB RD 29626: 06, 12
OLD WILLIAMSTON RD 29621: 25, 26
OLD WILLIAMSTON RD 29627: 25, 33
OLD WILLIAMSTON RD 29673: 38
OLDE TOWNE DR 29621: 26
OLDEN PORTER RD 29670: 17
OLDFIELD CIR 29697: 32
OLDHAM DR 29642: 30
OLEANDER DR 29621: 26
OLIN DR 29624: 26
OLIVARRI DR 29621: 26
OLIVE BRANCH 29626: 11, 12
OLIVE ST 29625: 18
OLIVER PARK DR 29673: 38, 39
OLIVER ST 29624: 26
OLIVIA CT 29669: 31
OMEGA FARMS LN 29697: 25
OMEGA LN 29673: 38
ONE ARM BANDIT RD 29655: 14
ONEAL CT 29625: 18, 19
ONEAL DR 29625: 18, 19
ONEAL FERRY RD 29689: 02, 05
ONEAL ST 29627: 41
ONIE ST 29655: 22

OPRY HOUSE RD 29655: 13, 14
OPRY HOUSE RD 29684: 7, 8, 13
OPT RD 29627: 33
ORA LN 29625: 11
ORANGE WAY 29621: 24
ORCHARD WAY 29673: 38
ORR ASHLEY RD 29654: 42
ORR HILL RD 29642: 30
ORR RD 29642: 30
ORR ST 29654: 46
ORR ST 29669: 39
ORTON WAY 29625: 19
OSBORNE AVE 29621: 26
OSBORNE RD 29689: 03
OSCAR DR 29625: 18
OSCEOLA TRL 29643: 03
OSTEEN HILL RD 29669: 39
OSTEEN HILL RD 29673: 38, 39
OSTRICH LN 29684: 21
OSWEGO RD 29689: 05
OTHELIA DR 29627: 34
OTHOL CT 29642: 37
OTTAWA CIR 29626: 19
OUTZ RD 29689: 02
OVERBROOK DR 29625: 18
OVERBROOK ST 29626: 19
OVERLAND DR 29625: 11
OVERLOOK CT 29673: 37
OVERLOOK DR 29627: 34
OVERLOOK RD 29626: 11
OVERVIEW TER 29621: 17
OWEN LN 29657: 23
OWENS CIR 29625: 10
OWEN DR 29624: 19
OWENS DR 29627: 41
OWENS DR 29669: 32
OWENS LN 29670: 24
OWENS MILLS DR 29624: 27
OWENS RD 29670: 24
OXFORD CT 29621: 26
OXFORD DR 29625: 19
OXMOOR DR 29625: 11
OZMINT PLACE RD 29655: 22

P

P-15-336 29624: 20
P AND N CT 29621: 26
P AND N DR 29621: 26
P ST 29625: 19
P WILLIAMS RD 29697: 39
PACK RD 29627: 40
PACK RD 29669: 39
PACOLET TRL 29673: 38
PADDA CT 29624: 19
PADDOCK RD 29621: 35
PAGE DR 29625: 18, 19
PAGE RD 29669: 39
PAIGE RD 29654: 42, 46
PAISLEY DR 29697: 24
PALANCAR CT 29621: 18
PALINS CT 29642: 30
PALM BRANCH WAY 29621: 26
PALM CT 29621: 26
PALMER RD 29689: 03
PALMER ST 29626: 19
PALMETTO LN 29625: 19
PALMETTO FARMS WAY 29669: 39
PALMETTO PKWY 29627: 41
PALMETTO PRIMARY DR 29697: 39
PALMETTO RD 29669: 39
PALMETTO ST 29625: 19
PALMETTO STATION WAY 29669: 39
PAMELA DR 29642: 23
PAMELA DR 29697: 32
PANSWICK RD 29626: 19
PANTHER PL 29673: 31
PANTYA PL 29621: 25
PARADISE CIR 29689: 05
PARADISE LN 29625: 11
PARADISE RD 29669: 31, 32
PARADISE VISTA DR 29697: 32
PARK AVE 29621: 19
PARK AVE 29654: 46
PARK CIR 29689: 05
PARK DR 29625: 18, 19
PARK DR 29655: 21
PARK DR 29627: 41
PARK DR 29689: 05
PARK ROW 29673: 38
PARK ST 29625: 19
PARK ST 29669: 39
PARK ST 29697: 39
PARK TER 29673: 38
PARK WAY 29625: 18
PARKER BOWIE RD 29655: 21, 22
PARKER LN 29625: 10
PARKER RD 29654: 46
PARKER ST 29669: 39
PARKER ST 29697: 40
PARKRIDGE CIR 29627: 41
PARKSIDE DR 29621: 25
PARKVIEW RD 29655: 21
PARKWOOD CIR 29625: 11, 18
PARKWOOD CT 29625: 11
PARKWOOD DR 29625: 11, 18
PARKWOOD DR 29627: 41
PARNELL RD 29621: 35
PARTRIDGE CT 29625: 11
PARTRIDGE DR 29697: 24, 32
PARTRIDGE LN 29621: 18
PASCOES WAY 29669: 39
PASTURE DR 29673: 31
PAT CLINKSCALES RD 29654: 42
PATAGONIA RD 29625: 18
PATRICK CT 29673: 38
PATRICK ST 29624: 26
PATRIOT CT 29621: 26
PATTERSON AVE 29621: 33
PATTERSON DR 29624: 26
PATTERSON DR 29697: 40
PATTERSON DR 29625: 05
PAUL REVERE TRL 29621: 18
PAUL ST 29669: 39
PAULA BURTON RD 29655: 29

PAULAN RD 29697: 25
PAULS LDG 29621: 27
PAWLEYS CT 29625: 11
PAWLEYS DR 29673: 37
PAYNE DR 29684: 20
PAYNE DR 29697: 40
PAYNE LN 29627: 34
PAYTON RD 29627: 45
PEA CREEK RD 29627: 34
PEACEFUL WATERS DR 29627: 34
PEACH DR 29630: 09
PEACH DR 29670: 09
PEACH ORCHARD DR 29654: 46
PEACHTREE ST 29621: 19
PEACHTREE ST 29654: 46
PEAR TREE LN 29670: 17
PEARL HARBOR WAY 29626: 11
PEARMAN DAIRY RD 29621: 18
PEARMAN DAIRY RD 29625: 18, 19
PEARMAN DR 29670: 17
PEARMAN RD 29627: 43
PEARMAN RD 29654: 42, 43
PEARMAN ST 29624: 19
PEARTREE LN 29625: 11
PEAT MOSS DR 29697: 32
PEBBLE BROOK LN 29627: 34
PEBBLE LN 29621: 18
PEBBLE PARK RD 29684: 28
PECAN DR 29624: 26, 27
PEE DEE LN 29673: 38
PEGGY LN 29689: 05
PEGGYS WAY 29670: 16
PELHAM LN 29621: 26
PELICAN LN 29625: 05
PELZER AVE 29697: 39
PELZER HWY 29642: 30, 31
PELZER PARK ST 29669: 39
PELZER RAMP 29669: 39
PELZER ST 29627: 41
PELZER POINT RD 29669: 32
PEMBROKE LN 29625: 11
PENCK CT 29673: 31
PENDLETON PLACE WAY 29670: 10
PENDLETON WOODS CIR 29630: 09, 16
PENDLEY RD 29655: 21
PENINSULA DR 29626: 06, 12
PENINSULA PT 29684: 07
PENNELL RD 29626: 19
PENNELLY ST 29626: 19
PENNINGER DR 29621: 18
PENNY LN 29689: 03
PEOPLES WAY 29626: 11
PEPPER DR 29627: 34
PEPPER RD 29642: 23, 31
PEPPERMILL CT 29621: 25
PEPPERTREE 29621: 26
PEPPERWOOD DR 29611: 37
PERCIVAL DR 29673: 38
PERIDOT CIR 29626: 12
PERIMETER RD 29670: 04, 09, 10
PERIWINKLE CT 29670: 10
PERPETUAL SQ 29621: 26
PERRY CIR 29689: 03
PERRY DR 29655: 21
PERRY ST 29624: 26
PERSIMMON LN 29626: 11
PERSIMMON RD 29689: 06
PETE ARMSTRONG RD 29654: 45
PETES ST 29627: 34
PETRATOS DR 29621: 17, 24
PETTIGREW RD 29655: 28
PETTIGREW RD 29684: 21, 28
PHEASANT RIDGE DR 29626: 11
PHIL WATSON RD 29625: 18
PHILLIPS DR 29627: 41
PHILLIPS DR 29655: 29
PHILLIPS DR 29670: 10
PHILLIPS RD 29625: 11
PHILLIPS ST 29625: 19
PHILWOOD DR 29697: 25
PHOENIX ST 29624: 26, 27
PHYLLIS DR 29621: 26
PICADILLY CT 29625: 19
PICKENS CIR 29624: 20
PICKENS DR 29670: 23, 24
PICKENS ST 29621: 26
PICKETTS MILL DR 29673: 31, 38
PIEDMONT AVE 29625: 19
PIEDMONT RD 29642: 37
PIEDMONT RD 29673: 37, 38
PIER THIRTY THREE 29689: 05
PIERCE AND AMY RD 29655: 29
PIERCE RD 29697: 32
PIKES LN 29626: 06
PIKES RDG 29626: 06
PIN OAK CT 29642: 30
PINCKNEY ST 29670: 09
PINDO CT 29621: 26
PINE BARK RD 29625: 19
PINE CIR 29669: 31
PINE CIR 29689: 03
PINE CONE TRL 29621: 18, 26
PINE CT 29673: 38
PINE FOREST DR 29625: 19
PINE FOREST DR 29627: 41
PINE GROVE RD 29624: 27, 28
PINE GROVE RD 29689: 2
PINE HILL CT 29625: 19
PINE KNOLL 29657: 23
PINE KNOLL 29670: 17, 18
PINE KNOLL RD 29643: 01
PINE LAKE DR 29642: 30
PINE LAKE DR 29689: 05
PINE LAKE RANCH 29627: 33
PINE LN 29621: 18
PINE LN 29673: 38
PINE LN 29697: 39
PINE NEEDLE CIR 29625: 05
PINE NEEDLE TRL 29625: 19
PINE RD 29642: 37
PINE RD 29673: 37
PINE RIDGE DR 29655: 22
PINE ST 29625: 11
PINE ST 29654: 46
PINE TOP CIR 29626: 11

PINE TOP DR 29627: 34
PINE TOP RD 29627: 34, 41
PINE TRL 29697: 32, 33
PINE TREE DR 29654: 46
PINE TREE LN 29625: 19
PINECREST DR 29697: 39
PINECREST RD 29626: 11
PINECREST RD 29655: 29
PINECROFT DR 29621: 26
PINEHAVEN DR 29627: 34
PINEHOLLOW DR 29621: 26
PINEHURST DR 29625: 19
PINEHURST LN 29621: 26
PINEKNOLL CIR 29642: 30
PINELAND MEADOWS RD 29627: 25, 33
PINERIDGE DR 29627: 25
PINETREE RD 29689: 05
PINEVIEW DR 29642: 30
PINEVIEW DR 29669: 39
PINEWOOD CT 29642: 30
PINEWOOD CT 29670: 09
PINEWOOD DR 29670: 09
PINEWOOD DR 29673: 31
PINEWOOD DR 29697: 32, 33
PINION LN 29621: 25
PINNACLE CT 29642: 30
PINOCA DR 29626: 06
PINSON DR 29654: 46
PINSON DR 29684: 28
PINSON FARM RD 29627: 41
PINSON FARM RD 29654: 41
PINTAIL RD 29626: 07
PIONEER DR 29621: 26
PIONEER LN 29625: 11
PIONEER RD 29670: 10
PIPET RD 29673: 38
PISGAH DR 29624: 27
PISGAH RD 29642: 31
PITTMAN DR 29669: 39
PITTS RD 29625: 10
PITTS ST 29654: 46
PLAIN ST 29624: 26
PLAINFIELD DR 29624: 27
PLAINVIEW RD 29626: 19
PLANTATION DR 29642: 30
PLANTATION DR 29670: 09
PLANTATION POINTE 29625: 11
PLANTATION RD 29621: 26, 27
PLANTATION RD 29689: 02
PLANTERS CT 29642: 31
PLANTERS WALK DR 29642: 31
PLAZA WAY 29621: 18
PLEASANT VALLEY DR 29621: 35
PLEASANT WOODS RD 29673: 38
PLEASANTBURG RD 29625: 18
PLUM LEAF LN 29626: 12
PLUM LN 29621: 18
PLUM RIDGE RD 29621: 25
PLUMBLEE LN 29642: 37
PLYMOUTH DR 29673: 37
POCALLA WAY 29624: 27
POINSETT ST 29697: 39
POINSETTIA CT 29642: 37
POINSETTIA DR 29642: 37
POINT DR 29689: 05
POINT LOOKOUT RD 29689: 06
POINTS END 29625: 11
POLARIS ST 29621: 26
POLLARD DR 29626: 19
POLLARD RD 29684: 21
POLLY ST 29654: 46
POMONA DR 29625: 11
POMPANO DR 29625: 11
PONCE DELEON DR 29621: 26, 27
PONDEROSA DR 29669: 39
PONDEROSA PT 29689: 02, 05
PONDSTONE CT 29642: 31
PONY TRL 29621: 18
POORE DR 29654: 45
POORE RD 29654: 42
POORE RD 29673: 31
POPE DR 29625: 18
POPE DR 29627: 41
POPLAR AVE 29625: 11
POPLAR AVE 29627: 41
POPLAR LN 29621: 18, 26
POPLAR LN 29624: 27
POPLAR ST 29654: 46
POPLAR ST 29670: 09
POPPY LN 29625: 18
PORCHER LN 29642: 30
PORT ANNE CV 29625: 11
PORT ROYAL RD 29621: 26
PORTER RD 29670: 09
PORTMAN DR 29689: 05
PORTMAN LN 29689: 05
PORTSIDE WAY 29625: 11, 18
POSEY ST 29624: 19
POSSUM LN 29643: 01
POSTELLE DR 29621: 26
POTOMAC RD 29624: 19
POWDERKEG RD 29673: 38
POWDERSVILLE MAIN 29642: 37
POWDERSVILLE MAIN EXT 29642: 37
POWDERSVILLE RD 29642: 37
POWELL RD 29625: 18
POWELL POND DR 29621: 34
POWER DR 29621: 24
POWER ST 29621: 19, 26
POWERS BLVD 29673: 37
POWERS FERRY RD 29626: 19
PRAIRIE LN 29624: 27
PRATER GIN RD 29689: 05
PRATER LN 29689: 03, 06
PREAMBLE CT 29621: 18
PRECIOUS PL 29621: 17
PREMIERE CT 29621: 26
PRESCOT CT 29642: 30
PRESCOTT DR 29621: 26
PRESERVE LN 29621: 25
PRESHER RD 29625: 05
PRESS WAY 29670: 10
PRESTON DR 29621: 26
PRESTWICK DR 29621: 24
PRICE ST 29621: 18, 26

PRIMROSE CT 29642: 31
PRINCE EDWARD CT 29673: 38
PRINCE ST 29697: 40
PRINCESS AVE 29621: 27
PRINCETON HWY 29654: 46, 47
PRINCETON RD 29697: 32
PRINTERS ST 29670: 10
PRISTINE DR 29621: 35
PRITCHARDS DR 29625: 11
PRIVATE LN 29689: 06
PROFESSIONAL CT 29621: 26
PROFESSOR BROWN LN 29684: 20
PROJECT RD 29655: 22
PROMISE LAND DR 29643: 01
PROPPES DR 29673: 37
PROSPECT CT 29625: 11
PROSPECT ST 29673: 38
PROSPERITY BLVD 29673: 38
PROVIDENCE CHURCH RD 29626: 06, 07, 12
PROVIDENCE PT 29626: 07
PROVIDENCE VILLAS 29626: 07
PRUITT HOME LN 29654: 45
PRUITT RD 29654: 45
PRUITT RD 29655: 21
PRUITT ST 29624: 26
PRUITT ST 29654: 46
PRUITT ST 29670: 09
PUBLIC WELL RD 29626: 12
PULLIAM RD 29627: 33
PURDY RD 29655: 29
PUTT PUTT DR 29625: 19

Q

Q ST 29625: 19
QUAIL CT 29673: 38
QUAIL HOLLOW RD 29621: 26
QUAIL LN 29669: 39
QUAIL RIDGE RD 29625: 11
QUAIL RUN 29621: 18, 25
QUAIL TRL 29642: 37
QUAIL TRL 29654: 46
QUALLA RD 29627: 34
QUARRY ST 29624: 26
QUARTERMEIN CT 29673: 31
QUEEN ANNE LN 29657: 23
QUEEN DR 29625: 18, 19
QUEENS MILL CT 29670: 09
QUEENSDALE END 29621: 25
QUIET WAY 29626: 07
QUIGLEY LN 29669: 32
QUILLA ST 29621: 18
QUINCY LN 29627: 34
QUINN ST 29625: 19

R

R B CT 29673: 38
R B EVANS LN 29654: 42
R J LATHAM RD 29655: 14
R M BOSEMAN RD 29627: 34
R ST 29625: 19
RACEWAY DR 29630: 09
RADCLIFF WAY 29621: 26
RAEBURN WAY 29621: 26
RAGSDALE DR 29673: 37
RAGSDALE RD 29611: 37
RAGSDALE RD 29627: 41
RAGSDALE ST 29697: 40
RAI CT 29625: 18
RAILROAD BLVD 29669: 39
RAILROAD CIR 29625: 19
RAILROAD DR 29624: 20
RAILROAD ST 29624: 26
RAILROAD ST 29654: 46
RAIN LILY RD 29670: 10
RAINBOW RD 29621: 26
RAINBOWS END 29626: 07
RAINEY RD 29684: 07, 13, 20
RAMAGE RD 29689: 02, 03
RAMBLEWOOD DR 29673: 38
RAMBLING PATH 29621: 25
RAMON DR 29684: 07
RAMONA DR 29627: 26
RAMS HEAD CT 29689: 05
RAMSAY ST 29669: 39
RAMSDALE ST 29627: 41
RAMSEY RD 29621: 27
RANCH CIR 29673: 31
RANCH CT 29673: 31
RANCHWOOD DR 29621: 26
RANDALL RD 29642: 31
RANDALL ST 29697: 39
RANDOLPH DR 29655: 21
RANGE RD 29627: 45
RANGE VIEW CIR 29626: 19
RANGE VIEW RD 29626: 19
RANKIN CT 29621: 26
RANTOWLES RD 29621: 26
RAPTOR CT 29621: 34
RASPBERRY LN 29621: 25
RAVEN HILL WAY 29673: 37
RAVEN WOOD CIR 29673: 37
RAVENAL RD 29621: 26
RAVENCREST DR 29621: 26
RAVENSWOOD DR 29625: 18
RAVENSWOOD DR 29626: 07
RAVEN WOOD CIR 29673: 37
RAY ST 29624: 26
RAYBEN LN 29624: 27
RAYMOND AVE 29625: 19
RAYVEN ST 29621: 35
READING CT 29642: 30
REAR HIGH ST 29624: 26
REAR INMAN DR 29625: 18
REAR LEWIS ST 29624: 19
REAR PICKENS ST 29621: 26
REAR ROUSE ST 29654: 46
REAVES PL 29625: 19
RECTOR RD 29627: 40, 44
RED BARN RD 29657: 16, 23
RED BUG RD 29657: 16
RED CANOE LN 29669: 31
RED FERN CT 29673: 31
RED FOX BLVD 29697: 32
RED LEAF CT 29642: 23
RED MAPLE CIR 29642: 30
RED OAK DR 29625: 11
RED ROSE DR 29670: 09
REDBUD LN 29625: 18
REDCLIFF DR 29673: 37
REDEMPTION DR 29625: 11
REDWOOD AVE 29621: 26
REDWOOD DR 29627: 34
REDWOOD DR 29642: 30
REECE HAYNIE RD 29655: 29
REED CT 29624: 19
REED PL 29621: 26
REED RD 29621: 18, 26
REED ST 29669: 39
REEDY DR 29673: 37
REEVES RD 29654: 45
REFLECTION DR 29625: 18
REFUGE CHURCH RD 29630: 09
REFUGE RD 29630: 09
REFUGE RD 29670: 09, 10
REGAL LN 29697: 24
REGATTA DR 29625: 11
REGENCY CIR 29625: 18, 19
REGENT CT 29621: 26
REGENT RD 29621: 26
REGIS DR 29697: 24
REID BAGWELL LN 29673: 38
REID RD 29673: 31
REIDVILLE RD 29697: 32
REMINGTON RD 29621: 35
RENEE WAY 29626: 19
RENEWAL RD 29670: 10
RENTZ DR 29697: 40
RESCUE RD 29670: 09
RESERVE DR 29673: 37, 38
RESTORATION WAY 29624: 19
REUBEN LN 29684: 08
REVERE CT 29624: 19
REVERE ST 29624: 19
REVIE DR 29626: 19
REVIS RD 29670: 10
REVISTA DR 29630: 09
REVIVAL CENTER DR 29625: 11
REXTON DR 29621: 26
REYNOLDS ST 29625: 19
RHETTS RUN 29642: 31
RHODEHAVEN DR 29625: 18
RHODES CIR 29621: 26
RHODY FARM RD 29684: 20
RHOE CIR 29621: 27
RHONDA RD 29630: 09
RICE CEMETERY RD 29621: 35
RICE CEMETERY RD 29627: 35, 42
RICE CIR 29625: 11
RICE CIR 29627: 41
RICE LN 29625: 18
RICE PARK DR 29621: 27
RICE RD 29627: 41
RICE ST 29627: 41
RICH DR 29624: 19
RICH DR 29669: 31
RICHARD ALLEN DR: 46
RICHARD CHAPMAN RD 29697: 40
RICHARDS ST 29655: 21
RICHARDSON DR 29669: 39
RICHEY CIR 29625: 19
RICHEY RD 29627: 34
RICHEY ST 29625: 19
RICHFIELD DR 29625: 11
RICHLAND COVE RD 29626: 06
RICHLAND CREEK RD 29626: 06, 07
RICHLAND CT 29642: 37
RICHLAND DR 29626: 19
RICHLAND POINT RD 29626: 06
RICHMOND AVE 29624: 26, 27
RICKETSON RD 29655: 36
RICKYS PATH 29642: 37
RIDDLE RD 29655: 21
RIDEAU RD 29625: 11
RIDGE BAY CT 29611: 37
RIDGE CT 29697: 40
RIDGE DR 29697: 32
RIDGE PARK CT 29673: 38
RIDGE RD 29625: 18
RIDGE RD 29642: 23
RIDGE RUN 29654: 46
RIDGECREST AVE 29621: 26
RIDGECREST DR 29627: 41
RIDGECREST WAY 29697: 32
RIDGEMONT CT 29642: 30
RIDGESTONE CT 29673: 38
RIDGEVIEW DR 29670: 17
RIDGWAY RD 29625: 11
RIDGWAY TRL 29621: 26
RIDGWOOD AVE 29625: 18
RIDGWOOD TRL 29627: 33
RIDLEY ST 29697: 39
RIGGINS LN 29621: 26
RILEY RD 29642: 31
RILEY ST 29624: 19
RILEY ST 29654: 46
RILEYS WAY 29642: 37
RIO WAY 29625: 19
RIPLEY CIR 29621: 26
RIPPLESTONE WAY 29621: 26
RISER RD 29624: 27
RITA LN 29689: 5
RITTER LN 29621: 26
RIVANNA DR 29625: 18
RIVENDELL DR 29621: 25
RIVER BIRCH RD 29670: 10
RIVER CLUB DR 29621: 25
RIVER DR 29697: 39, 40
RIVER DRIVE EXT 29697: 39
RIVER FORKS RD 29626: 06
RIVER FORKS RECREATION AREA 29626: 06
RIVER HEIGHTS CIR 29621: 26
RIVER HILL CT 29673: 39
RIVER OAK DR 29624: 26
RIVER OAKS CIR 29673: 31
RIVER RD 29673: 37, 38
RIVER RIDGE DR 29673: 39
RIVER ROAD CIR 29673: 37
RIVER ST 29627: 41
RIVER ST 29655: 21, 22

RIVER ST 29669: 39
RIVER TERRACE CT 29673: 37
RIVERBEND CT 29673: 37
RIVERLAKE RD 29643: 01
RIVERMILL PL 29673: 37
RIVERSIDE COTTAGE LN 29670: 04
RIVERSIDE DR 29673: 37
RIVERSIDE ST 29670: 04, 09
RIVERVIEW DR 29624: 26
RIVIERA CIR 29621: 18
RIVOLLI DR 29625: 05
ROACH CIR 29625: 11
ROADWAY ST 29624: 26
ROAN CREEK TRL 29621: 25
ROANOKE WAY 29621: 35
ROBBINS DR 29611: 37
ROBBINS DR 29621: 26
ROBERT DE BRUS CIR 29621: 18
ROBERT HANKS DR 29626: 19
ROBERTS BLVD 29697: 39
ROBERTS CHURCH RD 29626: 12
ROBERTS DR 29621: 27
ROBERTS DR 29697: 24
ROBERTS ST 29621: 19, 26
ROBERTS ST 29654: 46
ROBERTSON RD 29621: 35
ROBIN CIR 29684: 20
ROBIN CT 29627: 41
ROBIN DR 29621: 18
ROBIN DR 29626: 11
ROBIN RIDGE CIR 29673: 38
ROBIN HOOD LN 29621: 18
ROBINHOOD RD 29689: 05
ROBINSON RD 29627: 42
ROBINSON RD 29642: 31
ROBINSON ST 29654: 46
ROBINSON ST 29670: 09
ROBINWOOD CIR 29684: 20
ROBINWOOD LN 29669: 39
ROCHESTER RD 29689: 05
ROCHFORD DR 29642: 30, 37
ROCK CREEK RD 29625: 05
ROCK CT 29697: 40
ROCK MOSS DR 29697: 32
ROCK OF AGES RD 29689: 01, 03
ROCK SPRINGS RD 29627: 34
ROCKBROOK CT 29642: 31
ROCKEFELLER DR 29624: 27
ROCKPINE DR 29621: 26
ROCKWOOD DR 29697: 39
ROCKY FORD RD 29654: 41, 45
ROCKY MEADOWS TRL 29621: 24
ROCKY RD 29655: 29
ROCKY SHORES BOAT RAMP RD 29655: 29
ROCKY TOP RD 29621: 27
ROCKY WATER DR 29673: 37
RODDY LN 29625: 11
ROGERS FARM RD 29689: 02
RODGERS RD 29654: 42
ROE RD 29611: 37
ROGER BOLT RD 29627: 33, 34
ROGER DR 29669: 39
ROGERS KNOLL LN 29669: 39
ROGERS RD 29621: 26
ROGERS RD 29669: 31, 32, 39
ROGERS RD 29670: 17
ROGERS RD 29689: 06
ROGERS ST 29625: 19
ROGERS ST 29697: 39, 40
ROHAN DR 29621: 25
ROLLING CREEK TRL 29697: 24
ROLLING GREEN RD 29621: 26
ROLLING HILL DR 29621: 35
ROLLING M DR 29626: 12
ROLLING MEADOW CT 29621: 25
ROLLING OAK DR 29642: 30
ROLLING STONE RD 29627: 45
ROMAINE DR 29673: 31
ROME DR 29689: 03
RONTREE DR 29625: 18
ROOF RD 29624: 28
ROOKS DR 29625: 11
ROOSEVELT CT 29624: 27
ROOSEVELT RD 29669: 31
ROOSEVELT THOMPSON RD 29621: 34, 35
ROPER RD 29673: 31
ROSABELLA DR 29625: 19
ROSE DR 29624: 27
ROSE HL 29624: 19
ROSE PETAL CT 29626: 12
ROSE VALLEY BLVD 29625: 18
ROSEDALE RD 29655: 21
ROSEMARY CIR 29621: 26
ROSEMONT DR 29624: 19, 27
ROSEWOOD CT 29697: 32
ROSEWOOD DR 29625: 19
ROSIES RD 29626: 11
ROSS DR 29684: 20
ROSS RD 29657: 23
ROSS ST 29673: 38
ROSSMOOR CT 29621: 25
ROTHENBURG 29670: 10
ROUND ABOUT TRL 29625: 11
ROUND TABLE CT 29673: 38
ROUNDROCK LN 29621: 26, 27
ROUNDTREE LN 29684: 21
ROUSE ST 29654: 46
ROUSH ST 29625: 19
ROWLAND RD 29625: 10, 11
ROWLEY CT 29642: 30
ROXANNE ST 29697: 40
ROXBURY CT 29625: 19
ROY ARNOLD RD 29684: 20
ROYAL AMERICAN RD 29625: 10, 11, 18
ROYAL BIRKDALE CT 29621: 24
ROYAL DOR NOCH CT 29621: 24
ROYAL DR 29697: 39, 40
ROYAL FERN LN 29642: 31
ROYAL OAKS DR 29625: 05
ROYAL TROON CT 29621: 24
ROYAL VIEW DR 29624: 19
ROYAL WAY 29670: 09
ROYSDR 29673: 38
ROYSTER RD 29689: 02
ROZEMA CIR 29621: 27

RUBE ASHLEY RD 29627: 43
RUBIN AVE 29624: 19
RUCKER RD 29626: 19
RUDOLPH CT 29625: 18
RUHAMAH CHURCH RD 29684: 7
RUHAMAH RD 29657: 16
RUNNING FOX LN 29627: 25
RUNWAY LN 29626: 19
RUSH ST 29621: 26
RUSHING CREEK LANE 29673: 37
RUSHTON RD 29627: 34
RUSK CIR 29670: 10
RUSSELL CT 29627: 34
RUSSELL DR 29624: 27
RUSSELL DR 29654: 46
RUSSELL ST 29670: 04
RUSTIC LN 29621: 26
RUTLEDGE RD 29627: 34
RUTLEDGE WAY 29621: 26
RYAN RD 29625: 11
RYDER LN 29625: 19
RYLEIGH MARIE LN 29684: 20
RYOBI DR 29621: 24

S

S ACADEMY ST 29697: 40
S ACADEMY STREET EXT 29697: 40
S ANDERSON ST 29654: 46
S BOULEVARD 29621: 26
S BROAD ST 29670: 09
S CIRCLE DR 29673: 38
S DEPOT ST 29670: 09
S ELM ST 29670: 09
S FANT ST 29624: 26
S GOODRICH ST 29669: 38
S GOSSETT ST 29624: 26
S GREEN ST 29697: 39, 40
S GUNTER ST 29624: 19
S HAMILTON ST 29697: 39, 40
S HAMMETT ST 29624: 27
S HARBOR DR 29625: 11
S HARVEST MOON WAY 29642: 30
S HOLLY ST 29625: 18, 19
S HOLMES ST 29627: 41
S JEFFERSON AVE 29624: 26
S LYONS ST 29624: 19, 27
S M LYERLY RD 29621: 33
S MAIN ST 29624: 19, 26, 27
S MAIN ST 29627: 41
S MAIN ST 29654: 46
S MAIN STREET EXT 29624: 19
S MAJOR RD 29627: 34
S MANNING ST 29624: 26
S MCDUFFIE ST 29624: 26, 27
S MCDUFFIE STREET EXT 29624: 27
S MECHANIC ST 29670: 09, 10
S MURRAY AVE 29624: 19, 26
S MURRAY AVE 29626: 19
S MURRAY AVENUE EXT 29624: 26
S NICKEL SPRINGS DR 29642: 23
S OAK CREST DR 29627: 33
S OAK ST 29697: 39
S POINT CIR 29626: 07
S PREVOST ST 29624: 19
S PRINCE ST 29624: 27
S RIVER BLUFF 29673: 37
S SEVERN CIR 29642: 37
S SHIRLEY AVE 29654: 46
S SMYTHE ST 29669: 39
S TOWERS ST 29624: 19
SABLE LN 29626: 19
SADDLE BROOK 29625: 11
SADDLE TRL 29621: 18
SADIE HOLLIDAY LN 29654: 45
SADLERS CREEK RD 29626: 07
SADLERS CREEK STATE PK 29626: 07
SAGO CT 29621: 26
SALEM CHURCH RD 29621: 18
SALEM CHURCH RD 29625: 18
SALEM ST 29624: 26
SALLY REED RD 29627: 41
SALLY ST 29654: 46
SALUDA BEND DR 29627: 40, 44
SALUDA DR 29673: 38
SALUDA DR 29697: 32, 39
SALUDA ST 29627: 41
SALUDA ST 29654: 46
SAM BYRUM RD 29655: 28, 29
SAM BYRUM RD 29684: 28
SAM DR 29627: 41
SAM GERRARD RD 29626: 12
SAM MCGEE RD 29621: 25
SAM TURNER RD 29655: 15, 22
SAMUEL CAMP RD 29624: 27
SAMUEL CIR 29642: 37
SAMUEL RD 29654: 46
SAMUEL ST 29670: 10
SAN LUCAS LN 29627: 40
SAN MATEO DR 29625: 11, 18
SAND BAR RD 29684: 13
SAND PALM WAY 29621: 26
SANDERS DR 29624: 27
SANDERS DR 29642: 37
SANDERS RD 29670: 17
SANDERS RD 29689: 02
SANDERS ST 29624: 19
SANDERS ST 29654: 46
SANDI CIR 29670: 10
SANDLEWOOD DR 29621: 26
SANDSTONE WAY 29654: 46
SANDY CRK 29625: 11
SANDY HOLLOW 29621: 26
SANDY LN 29689: 02
SANDY LN 29697: 32, 33
SANDY POINT DR 29625: 05
SANDY SHORES CIR 29689: 03
SANDY SHORES DR 29689: 03
SANDY SPRINGS CT 29625: 10
SANDY SPRINGS RD 29625: 10, 11
SANDY SPRINGS RD 29670: 10
SANDY STATION CT 29626: 11
SANFORD RD 29684: 20, 27
SANSBURY DR 29621: 26
SANTÉE DR 29673: 37

SAPLING CT 29689: 02
SAPPHIRE PT 29626: 07
SAPPHIRE VALLEY 29621: 26
SARAH DR 29621: 26
SARAH SIMPSON RD 29655: 8, 14
SARATOGA OAK ST 29697: 40
SARGENT DR 29670: 24
SARRAR ST 29670: 09
SASSAFRAS DR 29642: 30
SATURN CT 29642: 37
SAUER FARM RD 29654: 42, 46
SAVANNAH CT 29621: 26
SAVANNAH DR 29621: 26
SAW MILL RD 29621: 35
SAW MILL RD 29654: 45
SAWDUST RD 29657: 23
SAWTOOTH CT 29642: 30
SAXONY DR 29621: 26
SAYBROOKE LN 29621: 26
SAYLE DR 29697: 24
SAYLORS BLVD 29655: 21
SAYRE ST 29624: 19, 26
SCA VETERANS DR: 19
SCARBOROUGH RD 29626: 12
SCENIC RD 29621: 25
SCHMID PLAZA RD 29624: 27
SCHOOL ST 29697: 39
SCOTT CIR 29670: 10
SCOTT DR 29624: 19
SCOTT DR 29625: 10, 11
SCOTT DR 29670: 09
SCOTT RD 29621: 27, 35
SCOTT ST 29697: 40
SCOTTLYN CT 29673: 31
SCOTTS BRIDGE RD 29621: 25
SCOUT CT 29642: 30, 37
SCRUGGS RD 29697: 40
SEA PALMS DR 29621: 26
SEABORN CIR 29670: 10
SEAGULL LN 29625: 05
SEARAY DR 29624: 27
SEARS ST 29621: 26
SEAWRIGHT DR 29655: 22
SEAWRIGHT DR 29670: 09
SECESSION WAY 29625: 05
SECOND AVE 29625: 19
SECOND ST 29621: 26
SECOND ST 29670: 10
SECRET LN 29627: 40, 41
SEDFIELD CT 29621: 18, 26
SEDONA DR 29626: 19
SEIGLER RD 29655: 22, 29
SEIGLER RD 29669: 39
SELLERS DR 29642: 30
SELWYN DR 29625: 19
SEMINOLE AVE 29626: 19
SEMINOLE CT 29626: 19
SEMINOLE POINT RD 29643: 03
SENATE PKWY 29621: 26
SENATE ST 29689: 05
SENECA DR 29689: 05
SENECA RIVER RD 29689: 06
SENTELL RD 29697: 24
SENTIMENTAL LN 29625: 11
SENTINEL RDG 29627: 25
SENTRY LN 29621: 18
SEQUOYAH RD 29643: 03
SERENA CIR 29621: 27
SERVICE RD 29625: 18
SETH DR 29643: 01
SEVAN LN 29642: 37
SEVEN OAKS DR 29670: 18
SEVENTEENTH LN 29673: 38
SEVERN ST 29626: 19
SEXTON GIN RD 29655: 21, 28
SEXTON GIN RD 29684: 28
SHACKLEBURG RD 29621: 24, 25
SHADOW CREEK LN 29621: 26
SHADOW HILLS DR 29657: 23
SHADOW HILLS LN 29657: 23
SHADOW LN 29625: 05
SHADOW LN 29673: 38
SHADOW OAKS DR 29642: 23, 31
SHADOWMOSS DR 29673: 37
SHADY CREEK TRL 29625: 05
SHADY GROVE CHURCH RD 29627: 45
SHADY GROVE RD 29627: 41, 45
SHADY GROVE RD 29654: 45, 47
SHADY LN 29625: 11
SHADY LN 29627: 34
SHAKLETON DR 29625: 18
SHALE DR 29642: 30
SHALIMAR DR 29621: 18
SHALLOW POND CT 29673: 31
SHAMROCK LN 29621: 26
SHANNON CT 29626: 11
SHANNON DR 29625: 11
SHANNON DR 29670: 10
SHANNON WAY 29621: 26
SHANON AND LAUREN LN 29655: 29
SHARON AND KARON RD 29655: 29
SHARON CHURCH RD 29630: 16
SHARON CHURCH RD 29657: 16
SHARON HEIGHTS DR 29657: 16
SHARONWOOD DR 29621: 26
SHARP DR 29625: 11
SHARPE ST 29621: 19, 26
SHAW DR 29697: 40
SHAW DR 29654: 45
SHAW ST 29654: 46
SHAWN CT 29627: 33
SHAWNEE AVE 29626: 19
SHAWS CREEK DR 29624: 27
SHAY DR 29654: 47
SHEFFIELD CT 29642: 37
SHEFFIELD DR 29625: 11
SHEILA DR 29697: 32
SHEILA LN 29657: 16
SHELBY LN 29689: 06
SHELDON DR 29621: 26
SHELLCRACKER CT 29611: 37
SHELTER POINT 29626: 07
SHENANDOAH CT 29642: 30
SHENANDOAH DR 29642: 23, 30
SHENANDOAH LN 29642: 30

SHENANDOAH RD 29689: 02
SHENANDOAH DR 29625: 11
SHERAD DR 29624: 20
SHERARD RD 29627: 40
SHERIFFS AVE 29654: 46
SHERMAN CIR 29684: 20
SHERMAN COURT EXT 29673: 38
SHERMAN CT 29673: 38
SHERMAN DR 29624: 26, 27
SHERMAN ENTRANCE 29673: 31
SHERMAN LN 29669: 39
SHERMAN RD 29642: 37
SHERRARD RD 29655: 28
SHERRILL DR 29621: 17
SHERRY DR 29621: 18
SHERWOOD AVE 29654: 46
SHERWOOD DR 29621: 18
SHERWOOD DR 29627: 34
SHIELDS ST 29627: 41
SHIFLET RD 29624: 28
SHILOH CHURCH RD 29624: 28, 35
SHILOH CHURCH RD 29673: 31, 38
SHILOH CIR 29642: 31
SHILOH RD 29673: 38, 39
SHINING SPARK DR 29621: 18
SHIPYARD CIR 29621: 26
SHIRBILL RD 29684: 13
SHIRE DR 29621: 25
SHIRLANE DR 29621: 26
SHIRLEY CIR 29621: 27
SHIRLEY CIR 29625: 05
SHIRLEY CIR 29689: 02
SHIRLEY DAIRY RD 29654: 46
SHIRLEY DR 29621: 27, 34, 35
SHIRLEY DR 29697: 39
SHIRLEY ST 29621: 26
SHIRLEY ST 29627: 41
SHIRLEY ST 29670: 10
SHIRLEY STORE RD 29621: 27, 34
SHIRLEY STORE RD 29621: 35
SHIRMADON DR 29654: 46
SHOAL CREEK WAY 29642: 31
SHOALS CIR 29689: 05
SHOALVIEW DR 29625: 11
SHORE DR 29625: 10, 11
SHORE DR 29643: 01
SHORE LINE DR 29626: 11
SHOREBROOK CT 29697: 39
SHOREBROOK DR 29697: 39
SHORT AND SWEET RD 29624: 19
SHORT CUT RD 29621: 26
SHORT LEAF LN 29670: 18
SHORT ST 29624: 26
SHORT ST 29627: 41
SHORT ST 29689: 02
SHRINE DR 29654: 46
SIENA DR 29621: 25
SIERRA DR 29642: 30
SILO LN 29625: 10
SILO RIDGE DR 29621: 25
SILOAM RD 29642: 37
SILVER CREST CT 29673: 38
SILVER CT 29673: 38
SILVER LANE CIR 29626: 11
SILVER SPUR DR 29697: 32
SILVER STONE CIR 29626: 19
SIMMONS FORD RD 29689: 02, 03
SIMMONS ST 29625: 19
SIMMS SCHOOL RD 29630: 16
SIMPSON DR 29624: 19
SIMPSON LN 29655: 22
SIMPSON RD 29621: 26
SIMPSON RD 29627: 41
SIMPSON RD 29654: 41, 45
SIMPSON RD 29670: 9
SIMPSON ST 29625: 19
SIMPSON ST 29655: 21
SIMPSON ST 29697: 39
SIMS ST 29624: 26
SINGER DR 29625: 18
SINGING HALL RD 29673: 31
SINGING PINES 29621: 18
SINGING PINES RECREATION AREA 29684: 08
SINGLETON AVE 29670: 10
SINGLETON DR 29689: 03, 06
SINGLETON RD 29625: 11
SINGLETREE LN 29627: 33
SIOUX ST 29625: 11
SIR LANCELOT DR 29673: 38
SIRRINE ST 29624: 19
SIRRINE ST 29654: 46
SITTON CIR 29642: 30
SITTON DR 29611: 37
SITTON DR 29670: 09
SITTON HILL RD 29642: 30, 37
SITTON RD 29642: 30
SITTON ST 29670: 10
SIVNKSTY RD 29684: 21
SIX AND TWENTY RD 29670: 16, 24
SIX AND TWENTY RD 29697: 24
SKELTON LN 29684: 28
SKINNER LN 29689: 06
SKY LN 29689: 05
SKYE RD 29642: 30
SKYLAND DR 29627: 41
SKYLARK DR 29627: 34
SLAB BRIDGE RD 29657: 23
SLABTOWN DR 29697: 24
SLATE CT 29642: 30
SLATEFORD CIR 29673: 38
SLATER RD 29621: 17
SLATON CT 29621: 25
SLATON RD 29689: 03, 06
SLAWSON DR 29697: 32
SLEEPY HOLLOW RD 29673: 38
SLEEPY HOLW 29670: 17, 18
SLIDING ROCK DR 29670: 10
SLIGHTVIEW RD 29626: 11
SLOAN AVE 29621: 26
SLOANS FERRY RD 29626: 06
SMITH CHAPEL RD 29689: 06
SMITH CIR 29625: 05
SMITH CIR 29627: 41
SMITH DR 29621: 24

[Back to first page](#)

SMITH DR 29625: 19
SMITH DR 29627: 34
SMITH DR 29669: 31
SMITH DR 29673: 39
SMITH DR 29697: 24
SMITH LN 29627: 34
SMITH LN 29670: 9
SMITH FARM WAY 29642: 30
SMITH MCGEE RD 29655: 08, 14
SMITH MCGEE RD 29684: 13, 14, 20, 21
SMITH MOTORS RD 29627: 33
SMITH POINT RD 29689: 02
SMITH RD 29684: 13
SMITH RD 29689: 03, 06
SMITH ST 29624: 19
SMITH ST 29654: 46
SMITH ST 29655: 21
SMITH ST 29669: 39
SMITH ST 29684: 21
SMITHFIELD DR 29621: 25
SMITHLAND BEND 29621: 34
SMITHMORE ST 29621: 18
SMOAK DR 29642: 37
SMOKE TREE RD 29642: 31
SMOKEY TRL 29624: 27
SMYTHE ST 29627: 41
SMYTHE ST 29669: 39
SMYZER RD 29689: 06
SNEE FARM DR 29673: E-8
SNEED RD 29626: 11
SNIPES RD 29621: 36
SNIPES ST 29625: 18
SNOW RD 29621: 26
SNOWDEN LN 29626: 11
SNOWHILL RD 29643: 01
SNUG HBR 29625: 05
SNYDER DR 29689: 03
SOAPSTONE DR 29684: 20
SOARING HAWK CT 29621: 34
SOCIETY ST 29621: 26
SOLIEL WAY 29670: 24
SOMERSET LN 29625: 11
SONADOR WAY 29621: 18
SONNY LN 29673: 31
SONNY ST 29673: 31
SOPHIE LN 29625: 11
SOREN LN 29621: 26
SORREL OAKS 29627: 25
SOUTH FOX CIR 29673: 38
SOUTH PARK DR 29624: 19
SOUTHERN ACRES 29625: 10, 11
SOUTHERN OAKS DR 29642: 31
SOUTHERN OAKS DR 29673: 31
SOUTHGATE CIR 29673: 31, 38
SOUTHVIEW DR 29655: 29
SOUTHWELL DR 29624: 26
SOUTHWOOD ST 29624: 19
SOVEREIGN LN 29624: 19
SPAKE RD 29670: 09
SPALDING CT 29673: 38
SPANISH MOSS DR 29697: 32
SPANISH WELLS 29621: 26
SPARKLEBERRY RD 29673: 38
SPARROW DR 29673: 31
SPARROW DR 29697: 24
SPEAR RD 29670: 10
SPEARMAN CIR 29611: 37
SPEARMAN DR 29669: 31
SPEARMAN DR 29673: 31
SPEARMAN RD 29669: 31, 32
SPEARS RD 29689: 2
SPEEDWAY DR 29621: 26
SPENCER ST 29624: 26
SPEYSIDE LN 29621: 26
SPIVEYS CORNER 29657: 16
SPRING BACK WAY 29621: 26
SPRING CIR 29621: 26
SPRING DR 29627: 41
SPRING DR 29670: 10
SPRING HILL FARM RD 29673: 37
SPRING HILL RD 29626: 12
SPRING MEADOW CT 29673: 31
SPRING PARK DR 29625: 18
SPRING OAK DR 29625: 18
SPRING PK 29697: 39, 40
SPRING RD 29625: 10
SPRING ST 29625: 19
SPRING ST 29669: 39
SPRING ST 29697: 40
SPRING VALLEY 29621: 26
SPRINGBROOK DR 29621: 18
SPRINGDALE DR 29627: 41
SPRINGDALE DR 29670: 17
SPRINGDALE DR 29697: 39
SPRINGDALE RD 29621: 26
SPRINGFIELD RD 29626: 07
SPRINGFIELD VILLAS 29626: 07
SPRINGSIDE CIR 29625: 11
SPRINGVIEW DR 29625: 11
SPRUCE CRK 29625: 11
SPRUCE PINE DR 29670: 18
SPYGLASS LN 29625: 10
SPYKE CT 29627: 25
SQUARE ST 29669: 39
SQUIRREL DR 29626: 19
SQUIRRELS NEST CT 29697: 24
ST CHARLES WAY 29621: 26
ST CLAIR RD 29626: 11
ST JAMES CT 29621: 26
ST LUKES CIR 29642: 30
ST PAUL RD 29642: 30
ST PAUL ST 29624: 19
STACKS LN 29627: 35
STACY CT 29625: 18, 19
STAFFORD RD 29626: 11
STAGECOACH DR 29625: 11
STANBURY CT 29621: 26
STANCIL RD 29625: 18
STAND RD 29655: 21
STANDPIPE CT 29627: 41
STANDRIDGE RD 29625: 19
STANLEY DR 29627: 26, 34
STANMOORE DR 29621: 34
STANMOORE DR 29627: 34
STANSELL DR 29627: 41

STAR DR 29627: 34
STAR LN 29611: 37
STARBOARD SIDE 29625: 05
STARKES ST 29625: 18
STARKEY DR 29670: 04
STARLIN DR 29670: 09
STARLING AVE 29642: 37
STARR D DR 29684: 14
STARRWOOD DR 29684: 20
STATION DR 29624: 18
STEEPLECHASE 29627: 25, 33
STEGALL RD 29669: 39
STEGALL RD 29673: 31, 39
STELLA DORA DR 29642: 37
STELLING DR 29689: 05
STEPHANIE DR 29669: 39
STEPHEN KING DR 29621: 18
STEPHENS CIR 29673: 38
STEPHENS RD 29621: 18
STEPHENS RD 29670: 09
STEPHENS ST 29625: 19
STEPPING STONE 29627: 25
STERLING BRIDGE RD 29611: 37
STERLING DR 29626: 19
STERLING SILVER DR 29626: 19
STETSON DR 29625: 11
STEVEN M DR 29669: 39
STEVENS CT 29697: 32
STEVENSON DR 29627: 41
STEVENSON RD 29684: 20
STEVENSON ST 29669: 39
STEWART CIR 29624: 26
STEWART ST 29626: 20
STEWART ST 29669: 39
STEWART ST 29697: 39
STILL MEADOW LN 29642: 31
STILLWATER DR 29611: 37
STOCKDALE DR 29627: 33
STONE BRIAR LN 29642: 30
STONE COTTAGE DR 29621: 24, 25
STONE CREEK DR 29621: 18, 26
STONE CREEK DR 29626: 12
STONE CREEK LN 29627: 33
STONE DR 29625: 18, 19
STONE DR 29669: 39
STONE HEDGE CT 29642: 30
STONE MEADOW WAY 29642: 30
STONE PINE DR 29670: 18
STONE RD 29697: 32
STONE RIDGE LN 29670: 24
STONE ST 29697: 39
STONEBRIAR CT 29697: 39
STONEGATE CT 29642: 37
STONEHAM CIR 29626: 11
STONEHAVEN DR 29625: 11, 18
STONEHURST DR 29621: 26
STONELEIGH CT 29621: 25
STONES RIVER AVE 29673: 38
STONES THROW AVE 29684: 20
STONEWOOD DR 29621: 18
STONEBROOK RD 29669: 39
STONO CT 29673: 38
STRAIGHT DR 29625: 18
STRATFORD CT 29642: 30
STRATFORD DR 29621: 18, 26
STRATFORD RD 29670: 04, 09
STRATTON LN 29621: 25
STRAWBERRY LN 29625: 11
STRAWBERRY PL 29624: 27
STRAWBERRY RD 29626: 12
STRAYHORN ST 29673: 38
STREAMS WAY 29625: 11
STREATER LN 29625: 11
STRICKLAND AVE 29625: 19
STRINGER RD 29621: 25, 26, 33
STRINGER DR 29627: 25
STRINGER ST 29627: 41
STRYKER TRL 29627: 41
STUCKY ST 29684: 20
STURBRIDGE CT 29627: 33
STURBRIDGE CT 29642: 30
SUE ELLA CT 29689: 02
SUGAR CREEK LN 29625: 11
SUGAR HILL 29624: 19
SUGAR MAPLE LN 29673: 38
SUGAR PINE RD 29626: 19
SULLIVAN AVE 29624: 19
SULLIVAN DR 29626: 19
SULLIVAN LN 29625: 18
SULLIVAN LN 29626: 20
SULLIVAN RD 29625: 18
SULLIVAN RD 29643: 01, 03
SULLIVAN RD 29655: 21, 28, 29
SULLIVAN ST 29624: 26
SULLIVAN ST 29697: 40
SUMAC ST 29624: 26
SUMMER BREEZE CT 29689: 05
SUMMER DR 29642: 37
SUMMER LN 29626: 11
SUMMER PL 29621: 18
SUMMER VALLE LN 29627: 25
SUMMER WAY 29697: 32
SUMMERALL DR 29621: 25
SUMMERFIELD LN 29621: 24
SUMMERS DR 29670: 10
SUMMERWALK CT 29625: 18
SUMMIT CT 29621: 26
SUMMITT AVE 29621: 26
SUMTER ST 29621: 26
SUN BLVD 29642: 37
SUN CHASE DR 29642: 31
SUN CHASE RD 29621: 26
SUN RAY CENTER DR 29621: 26
SUNDOWNER BLVD 29626: 12
SUNNY BROOK RD 29655: 21
SUNNY HILL 29670: 10
SUNNY HILL LN 29626: 11, 12
SUNNY LN 29625: 11
SUNNY SHORE LN 29621: 18
SUNRISE CIR 29643: 01
SUNRISE CT 29625: 10
SUNRISE DR 29624: 20
SUNRISE HARBOUR DR 29621: 18
SUNRISE VIEW 29621: 18
SUNSET CT 29642: 30

SUNSET CT 29697: 40
SUNSET DR 29625: 19
SUNSET DR 29627: 41
SUNSET DR 29642: 23
SUNSET DR 29654: 46
SUNSET DR 29655: 21
SUNSET FOREST RD 29626: 19
SUNSET HILLS DR 29626: 06
SUNSET LN 29626: 07
SUNSET PT 29626: 18
SUNSHINE WAY 29642: 37
SUPREME INDUSTRIAL DR 29621: 17
SURFSIDE DR 29625: 11
SURREY LN 29621: 25
SURREY DR 29657: 23
SUSAN AVE 29654: 46
SUSAN B LN 29621: 36
SUSAN ST 29624: 19
SUSIE RD 29627: 40
SUSSEX WAY 29625: 11
SUTHERLAND DR 29627: 45
SUTHERLAND RD 29621: 27
SUTTA DR 29625: 18
SUTTON PL 29621: 18
SUZANNE CIR 29654: 46
SUZANNE WAY 29627: 26
SWAIN ST 29625: 19
SWANEY CIR 29670: 10
SWANEY LN 29670: 04, 09
SWEET FARM RD 29621: 26, 27
SWEET GUM TRL 29621: 18
SWEET SPRINGS 29625: 11
SWEET WILLOW POND 29624: 27
SWEETBAY LN 29642: 31
SWEETBRIAR CIR 29626: 19
SWEETGRASS TRL 29625: 18
SWEETGUM CIR 29697: 32
SWEETGUM DR 29627: 41
SWEETHEART NOOK 29670: 10
SWEETWATER CT 29611: 37
SWINTON RD 29626: 6, 11
SWITCHETTS RD 29627: 45
SYCAMORE DR 29621: 18
SYCAMORE ST 29625: 11
SYDNEY CT 29625: 18
SYDNEY LN 29673: 38
SYLVESTER DR 29621: 35
SYLVIA LN 29669: 39
SYLVIA RD 29627: 33
SYRACUSE RD 29642: 30

T

T C BANNISTER RD 29627: 42
TABITHA CT 29625: 19
TAHOE DR 29689: 05
TALL OAKS CIR 29673: 38
TALL OAKS CT 29642: 30, 37
TALL PINES RD 29625: 11
TALL SHIP DR 29625: 11
TALLEY CT 29621: 26
TALLULAH TER 29673: 38
TALON CT 29621: 34
TANGLEWOOD AVE 29621: 18
TANGLEWOOD DR 29621: 18
TANGLEWOOD RD 29627: 41
TANGLEWOOD ST 29655: 21, 22
TARA DR 29642: 30
TARCUS CT 29626: 19
TARHEEL LN 29625: 05
TARLETON RD 29626: 06
TARRYTOWN LN 29621: 26
TASHA DR 29669: 39
TATE DR 29626: 20
TATE ST 29624: 19
TAYLOR RD 29654: 45, 46, 47
TAYLOR ST 29625: 19
TAYLOR ST 29627: 41
TAYLORS TRL 29621: 26
TEA LEAF CT 29626: 11
TEA ROSE CT 29625: 19
TEAKWOOD DR 29625: 11
TEAL CT 29642: 30
TEARDROP DR 29655: 29
TECHNOLOGY DR 29625: 05
TEESIDE CT 29625: 10
TEESIDE DR 29625: 10
TEMPLETON AVE 29624: 19
TEMPLEWOOD CT 29669: 32
TENCY DR 29655: 22
TERESA AVE 29626: 19
TERM FARM DR 29670: 16
TERPACK TRL 29642: 37
TERRA OAKS CT 29642: 30
TERRACE DR 29621: 26
TERRACE LN 29621: 27
TERRAPIN DR 29697: 32
TERRI ACRES 29642: 30
TERRY AVE 29625: 18
TERRY LEE DR 29673: 31
TEXAS ST 29654: 46
THAXTON PLACE CT 29625: 11
THE TRACE 29627: 41
THEODORE CT 29621: 26
THIRD AVE 29625: 19
THIRD ST 29670: 10
THOM TRL 29642: 31
THOMAS DR 29654: 42
THOMAS DR 29697: 39, 40
THOMAS ST 29624: 26
THOMAS ST 29670: 09
THOMAS WELBORN RD 29625: 10
THOMASON CIR 29626: 11
THOMPSON RD 29621: 25
THOMPSON RD 29624: 28
THOMPSON RD 29670: 17
THOMPSON ST 29627: 41
THOMPSON ST 29670: 04, 09
THOMPSON ST 29684: 21
THORNCLIFF PL 29625: 18
THORNEHILL DR 29621: 26
THORNWOOD DR 29697: 32
THRASHER RD 29625: 10
THREE AND TWENTY RD 29642: 23, 30
THREE AND TWENTY ROAD EXT 29642: 30

THREE BRIDGES RD 29611: 37
THREE BRIDGES RD 29642: 30, 37
THREE J RD 29642: 37
THRELKELD BLVD 29621: 18
THURMOND DR 29655: 29
TIARA CT 29625: 19
TIBURON DR 29625: 10
TIBWIN RD 29673: 38
TIDEWATER 29625: 11
TIFFANY DR 29625: 19
TIGER LN 29626: 06
TIGER LILY DR: 26
TILMAN CT: 25
TILLMAN AND HARRIS DR 29655: 29
TILLOTSON RD 29621: 34, 35
TIMBER LN 29621: 18
TIMBER RD 29673: 31
TIMBER ROCK RD 29621: 17
TIMBER TRACE WAY 29642: 30
TIMBERLAKE RD 29625: 18
TIMBERLANE DR 29627: 41
TIMBROOKE WAY 29642: 30, 37
TIMMS MILL RD 29670: 24
TIMMS MILL RD 29697: 24
TIMMS RD 29673: 31, 38
TIMOTHY CT 29621: 25
TIN ROOF CT 29670: 10
TINDALL AVE 29621: 26
TINSLEY DR 29621: 18
TINY GREER RD 29654: 42, 46
TINY MCCONNELL RD 29655: 14
TINY MCCONNELL RD 29684: 14
TINY TILLER RD 29655: 22, 29
TIWET DR 29670: 10
TODD RD 29626: 07, 12, 13
TODD RD 29654: 45, 47
TODD ST 29624: 26, 27
TOLIVER LN 29626: 12
TOLKIEN DR 29621: 25
TOLLISON RD 29669: 39
TOLLISON ST 29627: 41
TOLLY ST 29624: 19
TOM MARTIN RD 29689: 05
TOMAHAWK TRL 29621: 24, 25
TOMMY ST 29624: 27
TOMMYS DR 29643: 01
TONEY CREEK RD 29627: 40, 41
TONY ST 29697: 40
TOPAZ PT 29626: 7
TOPEKA LN 29670: 17
TOPSAIL DR 29625: 11
TORCH CIR 29626: 19
TORY LN 29669: 39
TOWER ST 29697: 40
TOWHEE TRL 29625: 18
TOWN CREEK BLVD 29670: 10
TOWN CREEK DR 29621: 25
TOWN SQ 29697: 39
TOWN ST 29670: 09
TOWNE CREEK TRL 29621: 18
TOWNSEND ST 29625: 19
TOWNSLEY CT 29624: 19
TOWNVILLE SCHOOL RD 29689: 02
TRACEY LN 29673: 38
TRACKER CT 29642: 30, 37
TRADD ST 29625: 19
TRADE ST 29670: 10
TRADITIONAL DR 29670: 09
TRADITIONS BLVD 29625: 18
TRAIL CT 29697: 32
TRAIL END RD 29626: 07
TRAIL RD 29621: 36
TRAIL RD 29627: 35, 36, 41, 42, 43
TRAIL RD 29655: 36
TRALEE DR 29625: 10
TRAMMELL RD 29621: 26
TRANQUIL LN 29642: 23
TRANSPORTATION PK 29673: 38
TRANSYLVANIA ST 29673: 38
TRAVELIER TRL 29673: 31
TRAVIS LN 29626: 20
TRAVIS RD 29626: 20
TRAVIS RD 29684: 20
TRAXLER AVE 29697: 40
TRAYBON CT 29611: 37
TRAYNUM PL 29627: 25
TRAYNUM RD 29627: 25
TRAYWICK DR 29621: 27
TREASURE LN 29627: 42
TRES VIEW LN 29627: 34
TRESCOTT LN 29642: 30
TRIBBLE RD 29689: 03
TRIBBLE ST 29625: 19
TRIBBLE ST 29654: 46
TRIDENT CT 29621: 18
TRINITY CHURCH DR 29655: 29
TRIBE LN 29627: 34
TRIPLE OAK DR 29625: 11
TRIPLE W FARM DR 29697: 24
TRIPP RD 29673: 30, 31, 38
TRIPP ST 29697: 39, 40
TROJAN LN 29621: 26
TROPICAL WAY 29621: 26
TROTTER DR 29673: 37, 38
TROTTER RD 29626: 12
TROTTER RD 29673: 31
TROY HUNTER CT 29621: 26
TROY MURDOCK RD 29627: 43
TROY MURDOCK RD 29655: 36, 43
TRUDY LN 29621: 25
TRUE TEMPER RD 29624: 20, 27
TRUMP POINTE 29626: 20
TRUSLER RD 29626: 06
TRUSSEL VIEW RD 29625: 11
TRUSSELL ST 29654: 46
TUCKER DR 29621: 27, 35
TUCKER DR 29684: 20
TUCKER RD 29642: 37
TUCKER ST 29697: 40
TUCKER TRL 29625: 11
TUDOR DR 29627: 35
TUGALOO CT 29673: 38
TULARE CT 29642: 30
TULIP TREE CT 29642: 30
TULLY DR 29621: 25

TURBINE CT 29624: 27
TURK RD 29689: 05
TURKEY LN 29627: 41
TURKEY RUN 29611: 37
TURKEY TROT RD 29697: 32
TURNBERRY RD 29621: 25
TURNER ACRES 29654: 45
TURNER HILL RD 29642: 37
TURNER RD 29657: 16
TURNER RD 29684: 13
TURNER TRL 29642: 23
TURPIN RD 29655: 22
TUSCANY DR 29621: 25
TWELVE OAKS DR 29621: 25
TWENTY NINE CT 29697: 32
TWIG LN 29624: 19
TWIN COVE RD 29689: 03
TWIN LAKE DR 29621: 18
TWIN LAKES CT 29621: 18
TWIN LAKES DR 29621: 18
TWIN LAKES RD 29670: 04
TWIN OAKS CT 29655: 21, 29
TWIN OAKS DR 29621: 26
TWIN OAKS LN 29697: 32
TWO FEATHERS FARM RD 29689: 02
TWO NOTCH TRL 29642: 30
TYBEE DR 29627: 41
TYLER CT 29642: 23
TYRA LN 29689: 03, 06
TYSON ST 29697: 39, 40

U

U ST 29654: 46
ULMER ST 29624: 19
ULYSSES DR 29627: 33
UMBRELLA CT 29642: 31
UNION HIGH DR 29627: 34
UNITED AVE 29670: 17
UNITY CHURCH RD 29684: 28
UPLAND DR 29642: 30
UPLAND WAY 29621: 26
UPPER VIEW TER 29625: 11
UTZ LN 29684: 08

V

V W CT 29624: 19
VALEGRO DR 29621: 18
VALENTINE ST 29624: 26
VALLEY CT 29625: 11
VALLEY DALE DR 29625: 11
VALLEY DR 29621: 18
VALLEY DR 29625: 11
VALLEY DR 29689: 02
VALLEY RD 29625: 18
VALLEY OAK DR 29627: 33
VALLEY VIEW RD 29621: 35
VAN CIR 29654: 43
VAN HENRY LN 29642: 30
VAN MARTIN RD 29621: 26
VANADORE CIR 29625: 19
VANCE ST 29670: 09
VANDALE PL 29626: 12, 19
VANDIVER RD 29621: 25
VANDIVER ST 29624: 19
VANESSA RAE LN 29670: 10
VANGUARD RD 29625: 18
VANWOOD DR 29621: 34
VARENNES CHURCH RD 29624: 28
VARENNES CHURCH RD 29655: 28
VAUGHN DR 29627: 34
VAUGHN RD 29654: 45
VAUGHN ST 29624: 27
VAUGHN VALLEY LN 29626: 20
VENTURA ST 29621: 26
VENUS CT 29642: 37
VERANDA CIR 29670: 10
VEREEN CT 29621: 26
VERNON CIR 29655: 22
VERNON ST 29669: 39
VERNON ST 29697: 40
VERSAILLES AVE 29625: 11
VESEY DR 29624: 28
VESPER DR 29621: 26
VETERANS ST 29625: 19
VIAROMA DR 29621: 25
VICKERY DR 29626: 12
VICKI CT 29624: 19, 27
VICKSBURG DR 29673: 31, 38
VICTOR CIR 29625: 11
VICTORIA CIR 29621: 26
VICTORIA WAY 29673: 38
VICTORIAN DR 29625: 11
VICTORY LN 29627: 34, 35
VIDEO WAREHOUSE WAY 29624: 19, 27
VIENNA CT 29625: 11
VIEW RIDGE DR 29621: 26
VIEWMONT DR 29643: 03
VIKING CT 29625: 11
VILLA CT 29621: 26
VILLA PINES CIR 29670: 09
VILLAGE BOUNDARY 29621: 25
VILLAGE CREEK DR 29621: 25
VILLAGE MAIN 29621: 25
VILLAGE WAY 29670: 09
VINE ST 29621: 18
VINEWOOD ST 29673: 38
VINEYARD WAY 29697: 24
VININGS CROSSING 29627: 25
VIOLA WAY 29670: 10
VIOLET CT 29627: 40
VIP DR 29630: 09
VIREO RD 29673: 38
VIRGINIA AVE 29654: 46
VIRGINIA CIR 29621: 26
VIRGINIA DR 29697: 40
VISAGE DR 29626: 19
VISTA DR 29624: 27
VISTA ROSE CT 29621: 25
VISTA TRL 29624: 19
VISTA VERDE DR 29621: 18
VOGEL RIDGE DR 29624: 27
VON HOLLEN DR 29642: 30, 37
VOYLES RD 29625: 18

VREELAND LN 29642: 37

W

W BELTLINE BLVD 29625: 18
W BENSON ST 29624: 19, 26
W BLUE RIDGE ST 29670: 09
W BLUE WATER WAY 29626: 11
W BROAD ST 29655: 21
W CALHOUN RD 29627: 33, 41
W CALHOUN ST 29625: 19
W CAROLINA ST 29697: 39
W CENTRAL AVE 29655: 21
W CHURCH RD 29642: 23
W CHURCH ST 29624: 19, 26
W CHURCH ST 29654: 46
W CHURCH ST 29655: 21
W CROWN CT 29697: 39
W CROYDON CT 29642: 37
W CRUETTE ST 29655: 21
W EARLE ST 29625: 19
W FIFTH ST 29697: 40
W FIRST ST 29697: 40
W FOURTH ST 29697: 40
W FRANKLIN ST 29624: 19, 26
W FREDERICKS ST 29625: 18
W FRONT ST 29655: 21, 22
W GREEN ST 29655: 21
W GREENVILLE ST 29625: 19
W GREER ST 29654: 46
W H KAY LN 29621: 25
W HAMPTON AVE 29654: 46
W HAMPTON ST 29624: 19, 26
W HIGHLAND AVE 29625: 19
W JACKSON ST 29655: 21
W LAKE ST 29655: 21
W MAIN ST 29670: 09
W MAIN ST 29697: 39, 40
W MARKET ST 29624: 19, 26
W MAULDIN ST 29625: 19
W MCGEE ST 29654: 46
W MOORE ST 29626: 19
W MORRIS RD 29624: 19
W NORTH AVE 29625: 18
W OAK DR 29654: 46
W ORR ST 29625: 19
W PARK DR 29625: 18
W PARK DR 29697: 32
W PHILLIPS RD 29625: 11
W PINEDALE RD 29626: 12, 19
W POINT DR 29621: 27
W POPLAR ST 29655: 21
W QUEEN ST 29670: 04, 09
W REED ST 29624: 19, 26
W RIVER ST 29624: 19, 26
W ROBERTS ST 29625: 19
W ROOSEVELT DR 29624: 19
W ROOSEVELT DR 29626: 19
W SECOND ST 29697: 40
W SHOCKLEY FERRY RD 29624: 19, 27
W SHOCKLEY FERRY RD 29626: 19
W SMITH ST 29669: 39
W STEWART ST 29669: 39
W T AGNEW CIR 29621: 27, 35
W T WYATT RD 29642: 23
W THIRD ST 29697: 40
W UNION DR 29627: 34
W W BURTON RD 29655: 22, 29
W WHITNER ST 29624: 19, 26
W WHITNER ST 29626: 19
W WINDING SLOPE DR 29673: 37
WACCAMAW TRL 29621: 25
WACHESAW DR 29673: E-8
WACO RDG 29621: 18, 25
WADE RD 29697: 40
WADMALAW DR 29673: 37
WAGNER CT 29642: 30
WAGON TRL 29642: 23
WAITES LN 29626: 07
WAKEFIELD DR 29655: 21
WAKEFIELD RD 29655: 14
WAKEVIEW WAY 29625: 18
WALDEN PKWY 29621: 18
WALDO WAY 29621: 17
WALKER CIR 29621: 17
WALKER DR 29621: 18
WALKER RD 29621: 24
WALKER RD 29670: 17, 24
WALKER ST 29654: 46
WALKER WAY 29621: 25
WALKING STICK WAY 29669: 31
WALL ST 29673: 37
WALL ST 29697: 40
WALLEN CT 29673: 37
WALLS DR 29621: 26
WALNUT AVE 29625: 11
WALNUT CREEK WAY 29611: 37
WALNUT DR 29624: 27
WALNUT DR 29670: 10
WALNUT GROVE DR 29642: 30
WALNUT HL 29642: 30
WALNUT WAY 29626: 11
WALSH RD 29655: 22
WALTER BROWN WAY 29621: 17
WALTER CHAMBLEE RD 29626: 12
WALTER DR 29621: 26
WALTER WILSON RD 29627: 42
WALTON DR 29697: 39, 40
WALTON WAY 29673: 38
WALTZING VINE LN 29697: 24
WANDO DR 29627: 41
WANSTEAD CT 29621: 25
WAMPEE DR 29673: 37
WARDLAW RD 29630: 16
WARDLAW ST 29624: 26
WARDLAW ST 29669: 39
WARE CIR 29625: 10
WARE CIRCLE EXT 29625: 10
WARLEY CIR 29670: 09
WARNER RD 29625: 19
WARREN DR 29621: 26
WARREN WATT RD 29655: 14, 22
WARRIOR ST 29627: 34
WARRIORS PATH 29621: 26
WARWICK ST 29621: 26

WASHBORN AVE 29670: 10
WASHINGTON CIR 29654: 46
WASHINGTON CIR 29670: 09
WASHINGTON DR 29673: 38
WASHINGTON ST 29624: 26
WASHINGTON ST 29627: 41
WASHINGTON ST 29655: 22
WASHINGTON ST 29697: 39
WASTE TREATMENT RD 29654: 46
WATER GAP DR 29669: 31
WATER OAK WAY 29621: 25
WATERBURY WAY 29670: 24
WATEREE LN 29697: 32
WATERFORD CT 29621: 18
WATERFORD POINTE DR 29673: 37
WATERFRONT DR 29697: 39
WATERGATE DR 29673: 38
WATERMAN WAY 29621: 17
WATERMARKE LN 29625: 18
WATERMELON CREEK DR 29627: 33
WATERS EDGE DR 29689: 05
WATERS LN 29626: 06
WATERSHED RD 29670: 04
WATERSIDE DR 29642: 23
WATERSIDE DR 29655: 29
WATKINS DR 29670: 09
WATKINS DR 29625: 10, 11
WATKINS ROAD EXT 29625: 11
WATKINS ST 29627: 41
WATSON AVE 29625: 18
WATSON RD 29627: 40
WATSON RD 29642: 31
WATSON ST 29624: 26
WAVERLY RD 29625: 19
WAYBROOK DR 29624: 27
WAYMEET CT 29673: 37
WAYSIDE DR 29627: 41
WAYSIDE RD 29670: 10
WEATHERED OAK WAY 29621: 18
WEATHERSTONE WAY 29621: 18
WEAVER RD 29670: 17
WEAVER WAY 29670: 10
WEBB CEMETERY RD 29670: 9, 10
WEBB RD 29621: 26
WEBB RD 29657: 16
WEBB RD 29697: 24
WEBB ST 29624: 19
WEBSTER ST 29684: 20
WEDGEFIELD CT 29625: 18
WEDGEFIELD DR 29673: 37
WEDGEWOOD DR 29621: 18
WEEPING WILLOW DR 29642: 37, 38
WELBORN DR 29621: 18
WELBORN DR 29670: 17, 18
WELBORN OAKS WAY 29621: 18
WELBORN ST 29625: 05
WELBORN ST 29669: 39
WELCO ST 29621: 26
WELCOME LN 29670: 17
WELCOME RD 29697: 24, 32
WELDON WAY 29626: 11
WELLESLEY PL 29642: 30
WELLFORD DR 29670: 09
WELLINGTON CT 29624: 19
WELLINGTON LN 29673: 37
WELLINGTON ST 29624: 19
WELLS CIR 29689: 03
WELLS DR 29625: 10
WELLSLEY CT 29626: 11
WELLWOOD DR 29621: 18
WELPINE RD 29621: 18
WELPINE RD 29670: 18
WELPINE RIDGE RD 29670: 18
WENDOVER WAY 29621: 26
WENDY HILL WAY 29673: 37
WENTWORTH CT 29625: 11
WENTZKY CIR 29621: 26
WENTZKY RD 29624: 28
WENZICK ST 29625: 19
WESLEY CT 29684: 20
WESLEY ELLISON RD 29697: 33, 40
WESLEY RD 29627: 40
WESLEYAN DR 29669: 39
WESSEX DR 29642: 30
WEST END AVE 29625: 19
WEST POINT DR 29624: 19
WEST RD 29627: 41
WEST ST 29624: 26
WESTBROOK DR 29627: 33
WESTBROOKE LN 29642: 37
WESTCHESTER DR 29621: 26
WESTCHESTER WAY 29642: 37
WESTCOT WAY 29642: 30
WESTGATE RD 29626: 11
WESTINGHOUSE RD 29670: 10
WESTMINSTER AVE 29625: 19
WESTMINSTER DR 29670: 04, 09
WESTON ESTATES DR 29642: 31
WESTOVER RD 29626: 11
WESTRIDGE 29673: 38
WESTRIDGE CT 29625: 11
WESTSIDE CT 29673: 38
WESTVIEW AVE 29625: 18
WESTVIEW E 29673: 38
WESTVIEW N 29673: 38
WESTVIEW S 29673: 38
WESTWAY CT 29624: 27
WESTWIND HARBOUR DR 29626: 06, 11
WESTWIND RD 29625: 18
WESTWIND WAY 29626: 06, 11
WESTWOOD CIR 29626: 12
WESTWOOD DR 29626: 19
WESTWOOD DR 29627: 34, 41
WESTWOOD DR 29673: 31
WETLAND WAY 29621: 26
WEXFORD DR 29621: 26
WEXLEY DR 29673: 38
WHAM RD 29625: 05
WHARF CT 29625: 05
WHEATON DR 29625: 10
WHILDEN DR 29697: 39
WHIPPOORWILL CT 29697: 24, 32
WHIPPOORWILL LN 29669: 39
WHIPPOORWILL RD 29669: 31
WHIRLAWAY CIR 29621: 25

WHISPER LN 29621: 18
WHISPERING PINES DR 29621: 18
WHISPERWOOD LN 29621: 18
WHISTLE WAY 29669: 39
WHISTLING OAK LN 29621: 26
WHIT CAMPBELL RD 29655: 22
WHIT CHAMBLEE RD 29655: 21
WHIT CHAMBLEE RD 29684: 21
WHITAKER RD 29689: 06
WHITE CIR 29684: 07
WHITE CITY PARK RD 29625: 11
WHITE DOGWOOD DR 29611: 37
WHITE OAK DR 29621: 25
WHITE OAK DR 29642: 30
WHITE OAK DR 29697: 24
WHITE OAK PL 29670: 09
WHITE OAK RD 29627: 41
WHITE OWL DR 29673: 31
WHITE PINE LN 29689: 02
WHITE PLAINS RD 29669: 31, 32
WHITE RD 29673: 38
WHITE ST 29624: 26
WHITE ST 29670: 09
WHITE BARK DR 29670: 8
WHITE STREET EXT 29621: 27
WHITE STREET EXT 29624: 26, 27
WHITE WILLOW CT 29642: 37, 38
WHITEHALL AVE 29621: 18
WHITEHALL RD 29625: 11, 18
WHITEHALL RD 29626: 11
WHITEN RD 29621: 26
WHITEN RD 29627: 26, 34
WHITES DR 29669: 39
WHITETAIL TRL 29625: 05
WHITEWATER LN 29621: 26, 27
WHITFIELD DR 29624: 27
WHITFIELD DR 29670: 16
WHITFIELD POINT RD 29626: 06, 07
WHITFIELD RD 29654: 45
WHITNER DR 29621: 18
WHITNEY WAY 29625: 11
WHITTEN RD 29621: 17
WHITTEN RD 29669: 39
WICKER LN 29621: 26
WICKLIFFE WAY 29621: 17
WIEUCA CT 29625: 10
WIGEON WAY 29642: 30
WIGFALL DR 29621: 24, 25
WIGINGTON RD 29673: 31
WILBROOKE WAY 29621: 25
WILD BERRY CT 29642: 30
WILD BRIAR CT 29642: 30
WILD CHERRY CT 29626: 11
WILD DEER LN 29627: 25, 33
WILD FOX TRL 29627: 34
WILD HICKORY CIR 29642: 31
WILD HYDRANGEA RD 29670: 10
WILD MEADOWS DR 29621: 25
WILD OAK RUN 29625: 10, 11
WILD TURKEY RD 29697: 32
WILD VINE PATH 29621: 25
WILDCAT CLIFFS 29621: 26
WILDERNESS LN 29626: 07
WILDERNESS TRL 29626: 07
WILDERNESS TRL 29657: 23
WILDMARSH RD 29673: 31, 38
WILDWOOD DR 29621: 26
WILDWOOD DR 29627: 41
WILDWOOD DR 29654: 46
WILES DR 29625: 11
WILES ST 29655: 21
WILKERSON BLVD 29654: 46
WILKERSON DR 29642: 30
WILKES WAY 29621: 26
WILL GLENN RD 29684: 07, 08, 13
WILL GRAHAM DR 29625: 11
WILL HANKS RD 29654: 46
WILLENE DR 29673: 31
WILLIAM FLOYD BLVD 29625: 18
WILLIAM WALKER DR 29625: 05
WILLIAM WALKER RD 29625: 05
WILLIAMS RD 29621: 26
WILLIAMS RD 29625: 05
WILLIAMS RD 29626: 19, 20
WILLIAMS RD 29673: 38
WILLIAMS ST 29621: 18
WILLIAMS ST 29627: 41
WILLIAMS ST 29654: 46
WILLIAMS ST 29655: 22
WILLIAMS ST 29670: 10
WILLIAMS ST 29697: 39, 40
WILLIAMS STREET EXT 29697: 40
WILLIAMSBURG DR 29621: 26
WILLIAMSBURG RD 29621: 26
WILLIAMSBURG WAY 29642: 30
WILLIAMSON DR 29627: 34
WILLIAMSTON CT 29697: 40
WILLIAMSTON RD 29621: 26
WILLIE BENNETT DR 29621: 34
WILLIE MAE CT 29626: 19, 20
WILLIE RICE RD 29621: 34
WILLIFORD DR 29670: 09
WILLIFORD RD 29626: 07, 12
WILLIFORD RD 29684: 13
WILLINGHAM RD 29627: 33
WILLINGHAM RD 29697: 32, 33
WILLIS ASHLEY RD 29627: 43
WILLOUGHBY WAY 29673: 38
WILLOW CORNER 29673: 31
WILLOW CT 29621: 26
WILLOW DR 29673: 38
WILLOW GROVE WAY 29621: 24
WILLOW LAKE CT 29642: 30
WILLOW OAK CT 29697: 24
WILLOW OAKS WAY 29670: 17
WILLOW PL 29621: 26
WILLOW POINTE WAY 29642: 37
WILLOW RUN 29621: 26
WILLOW SPRINGS RD 29621: 26
WILLOW WIND CT 29642: 38
WILLOW WOOD LN 29625: 19
WILLOWBEND DR 29621: 18
WILLOWBROOK RD 29642: 30
WILLOWMERE ST 29673: 38
WILMA WAY 29621: 36

[Back to first page](#)

WILMAC DR 29626: 07
WILMONT ST 29624: 19
WILSHIRE DR 29642: 30
WILSON AVE 29624: 26
WILSON CREEK RD 29655: 29
WILSON DR 29673: 38
WILSON LAKE RD 29627: 35
WILSON PL 29654: 45
WILSON PLACE CT 29673: 38
WILSON RD 29625: 11
WILSON RD 29627: 42
WILSON RD 29630: 16
WILSON RD 29655: 29
WILSON RD 29697: 25
WILSON ST 29621: 26
WILSON ST 29697: 39
WILSON TRL 29625: 05
WILSON WAY 29621: 26
WILSON WAY 29673: 38
WILTON E HALL RD 29684: 20, 21, 28
WILTSHIRE CT 29621: 25
WIMBERLY CT 29673: 38
WIMBUSH DR 29627: 34
WINCHESTER DR 29624: 27
WINCHESTER RD 29689: 02, 05
WINDCREST LN 29626: 6, 12
WINDEMERE WAY 29625: 11
WINDERMERE CT 29642: 30
WINDFIELD HILL RD 29697: 33
WINDHAM DR 29621: 25
WINDING BROOK 29621: 25
WINDING CREEK RD 29621: 25
WINDING RIVER DR 29625: 05
WINDJAMMER WAY 29625: 05
WINDJAMMER WAY 29626: 11
WINDMILL TRL 29626: 12
WINDSONG CT 29621: 18
WINDSOR DR 29621: 26
WINDTREE LN 29673: 38
WINDWARD CT 29670: 09
WINDWARD TRL 29621: 25
WINDWARD WAY 29625: 18
WINDWOOD DR 29621: 18
WINDY FORKS LN 29673: 38
WINDY HILL DR 29621: 26
WINDY PT N 29689: 06
WINDY PT S 29689: 06
WINESAP CIR 29621: 26
WINFIELD DR 29624: 19, 27
WINFRED BROCK RD 29655: 29
WINGTON CT 29626: 11
WINMAR DR 29621: 25
WINSLOW DR 29621: 26
WINSTON DR 29624: 27
WINSTON ST 29670: 09
WINTER LN 29697: 32
WINTER VALLEY LN 29627: 25
WINTERGREEN CT 29625: 11
WINYAH DR 29673: 37
WISHIRE DR 29621: 26, 27
WISTERIA CT 29697: 24
WISTERIA WAY 29670: 10
WITHERSPOON RD 29689: 03
WOLF CREEK RD 29621: 36
WOOD CREEK DR 29673: 31
WOOD CT 29697: 40
WOOD DUCK RD 29621: 25
WOOD ST 29624: 26
WOOD STREAM WAY 29697: 24
WOOD VALLEY DR 29621: 35
WOODFIELD DR 29673: 38
WOODBINE CIR 29621: 26
WOODBINE CIR 29655: 21, 22
WOODBRIIDGE CIR 29621: 26
WOODBRIIDGE CT 29621: 26
WOODBRIIDGE LN 29684: 07
WOODBURN AVE 29625: 18
WOODBURN RD 29670: 4, 10
WOODCOCK RD 29669: 39
WOODCONE TRL 29624: 19
WOODCREEK RD 29621: 26
WOODCREST DR 29625: 18
WOODCROSS WAY 29642: 30
WOODFERN CIR 29625: 18
WOODFERN CIR 29627: 26
WOODFERN DR 29657: 23
WOODFIELD DR 29621: 18
WOODFIELD DR 29697: 39
WOODFIELD RD 29627: 41
WOODFOREST LN 29626: 20
WOODHALL LN 29673: 37
WOODHAVEN CT 29642: 30
WOODHAVEN DR 29670: 09
WOODHAVEN WAY 29642: 30
WOODLAKE DR 29627: 34
WOODLAKE RD 29621: 18
WOODLAND CIR 29627: 41
WOODLAND CIR 29670: 09
WOODLAND DR 29621: 26
WOODLAND DR 29627: 41
WOODLAND DR 29642: 23
WOODLAND DR 29670: 09
WOODLAND DR 29684: 20
WOODLAND HILLS WAY 29673: 37
WOODLAND LN 29697: 32
WOODLAND WAY 29621: 26
WOODLAND WAY 29654: 46
WOODLAWN AVE 29625: 18
WOODMERE CT 29697: 40
WOODMONT CIR 29624: 27
WOODOAK DR 29621: 18
WOODRIDGE CT 29621: 18
WOODRIDGE DR 29621: 18
WOODROW ST 29627: 41
WOODS DR 29697: 32, 40
WOODS LN 29673: 38
WOODS WAY 29625: 10
WOODSHORE DR 29625: 11
WOODSIDE AVE 29625: 18, 19
WOODSIDE DR 29654: 46
WOODSON DR 29625: 10
WOODSON DR 29684: 20
WOODSON RD 29673: 38
WOODSON ST 29611: 37
WOODSONG DR 29689: 02

WOODSTONE DR 29642: 31
WOODTRAIL DR 29697: 32, 33
WOODVALE RD 29624: 27
WOODVIEW DR 29624: 19
WOODWARD ST 29627: 41
WOODY ACRES CT 29625: 11
WOODY ACRES DR 29625: 11
WOODY RD 29670: 10
WOOTEN RD 29643: 01
WORKFORCE WAY 29670: 10
WORSHAM LN 29621: 18
WORTHINGTON CT 29621: 26
WREN CROSSING CT 29642: 31
WREN CROSSING LN 29642: 31
WREN CT 29642: 31
WREN DR 29673: 31, 38
WREN RD 29621: 18
WREN RD 29673: 31
WREN SCHOOL RD 29673: 31
WREN ST 29626: 19
WREN ST 29627: 41
WREN ST 29631: 09
WREN WAY 29625: 18
WRENFIELD CT 29673: 31
WRENTREE DR 29642: 30
WRENWAY CT 29642: 30
WRENWOOD CT 29673: 31
WRIGHT SCHOOL RD 29621: 35, 36
WRIGHT SCHOOL RD 29627: 35, 42
WYATT OAKS CT 29642: 30
WYATT PRUITT RD 29654: 43
WYATT RD 29673: 30
WYCOMBE DR 29621: 25
WYNDHAM DR 29670: 10
WYNGATE CT 29673: 39
WYNNEWOOD PL 29669: 39

Y

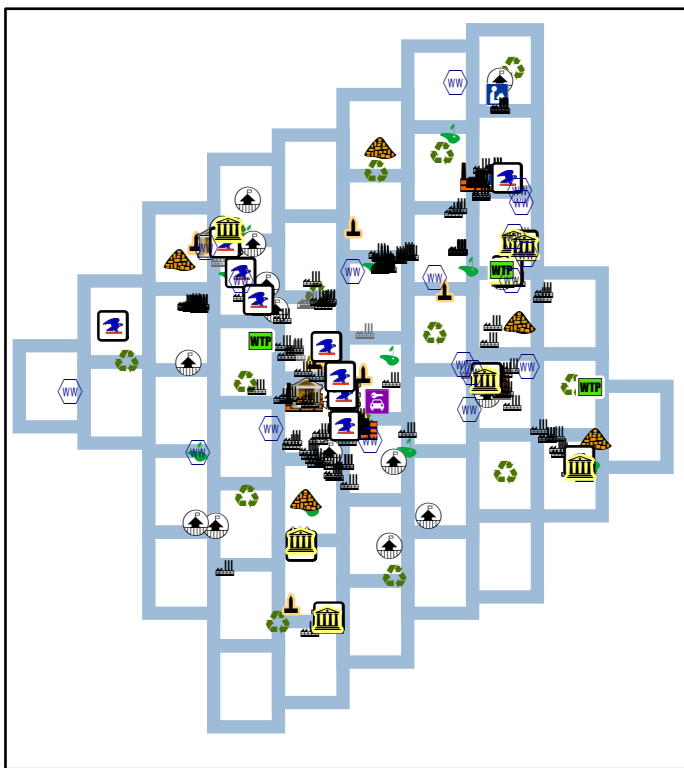
YADDA WAY 29642: 30
YALE LN 29697: 24, 32
YALL RD 29626: 19
YAMASSEE TRL 29627: 41
YARBROUGH DR 29621: 35
YARDLEY DR 29673: 38
YATES CIR 29621: 18
YEILD ST 29654: 46
YELLOW PINE DR 29626: 12
YELLOW ROSE CIR 29670: 09
YMCA CAMP RD 29625: 18
YORK ST 29625: 19
YORKSHIRE CT 29642: 37
YORKSHIRE DR 29625: 18, 19
YORKTOWN CT 29642: 30
YOUNG RD 29684: 20
YOUNT CT 29642: 30
YOUTH CENTER RD 29627: 40






















Z

ZANA LN 29621: 26
ZEBULON DR 29624: 19
ZELKOVA RD 29642: 31
ZELLWOOD LN 29624: 27, 28
ZENO ST 29625: 19
ZION CHURCH RD 29642: 23
ZION ST 29627: 41
ZIPPO PINE DR 29697: 32
ZOEY DR 29621: 18
ZULA CIR 29684: 20

Major Grid Maps

Other Map Symbols



-  Boat Ramp
-  City Hall
-  University
-  Convenience/Recycling Centers
-  Cultural Feature
-  DMV
-  Farmers Market
-  Golf Course
-  Government
-  Historic Feature
-  Industrial Park
-  Landfill
-  Library
-  Mill
-  Museum
-  Plant
-  Post Office
-  Retail Center
-  Town Hall
-  Water Treatment Plant
-  Waste Water Treatment Plant

[Back to first page](#)

MAP 01

ALDER LN: E-8
BAY DR: E-7, F-7
BOWMAN LN: H-7
CLEARWATER SHORES RD E: H-8
CLEARWATER SHORES RD W: H-8
COVE DR: H-7
COX CIR: E-8, F-8
CROSBY DR: E-8
CUT DR: G-7
DURHAM RD: C-7, C-8, D-7, D-8
E FAIRPLAY BLVD: E-5
E SHORE DR: D-7
ELLIOTTS FISH CAMP RD: G-7, H-7
ERNEST GLENN RD: H-6, H-7
FAIRPLAY HEIGHTS CIR: C-8
FAIRPLAY HEIGHTS RD: C-7, C-8
FRANKUM WAY: D-7, E-7
GLENN FERRY RD: E-6, E-7, E-8, F-8, G-8
GOODMAN RD: G-7, H-7
HALCYON PL: E-7, E-8
HARD CASH LN: G-7
HERON CT: G-7
HERRING RD: D-6, E-6
HIGHWAY 243: E-5, F-5, G-4, G-5, H-4
I-85 NORTHBOUND: E-6, F-5, F-6, G-5, H-5
I-85 SOUTHBOUND: E-6, F-5, F-6, G-5, H-5
JOURNEYS END DR: F-8
LAKEVIEW DR: G-7
LEE RD: D-8, E-7, E-8
MALBERT RD: G-7, H-7
MCBRIDE CIR: G-7, H-7
MELLOW RD: G-7
MEREDITH DR: F-6, F-7
MICKI DR: F-5, F-6
MODOC LN: F-8
OLD DOBBINS BRIDGE RD: E-6, F-6, F-7, G-6, G-7, H-7
PINE KNOLL RD: E-8
POSSUM LN: H-7
PROMISE LAND DR: H-7
RIVERLAKE RD: B-8, C-8
ROCK OF AGES RD: H-3
SETH DR: F-8
SHORE DR: D-7, D-8
SNOWHILL RD: F-4, F-5
SULLIVAN RD: H-7
SUNRISE CIR: H-7, H-8
TOMMYS DR: D-6, E-6
WOOTEN RD: F-5, G-5, G-6, G-7, H-7

[Back to top](#)

Important Government Buildings

[Click on link to open individual web-pages](#)

Anderson County Courthouse

100 S. Main St., Anderson, SC 29624

Anderson County Courthouse Annex

401 E. River St., Anderson, SC 29624

Anderson City Hall

401 S. Main St., Anderson, SC 29624

Belton City Hall

306 Anderson St., Belton, SC 29627

Clemson City Hall

1250 Tiger Blvd #1, Clemson, SC 29631

Easley City Hall

205 N. 1st St., Easley, SC 29640

Honea Path Town Hall

204 S. Main St., Honea Path, SC 29654

Iva Town Hall

204 E. Jackson St., Iva, SC 29655

Pendleton Town Hall

310 Greenville St., Pendleton SC 29670

Pelzer Town Hall

103 Courtney St., Pelzer, SC 29669

Starr Town Hall

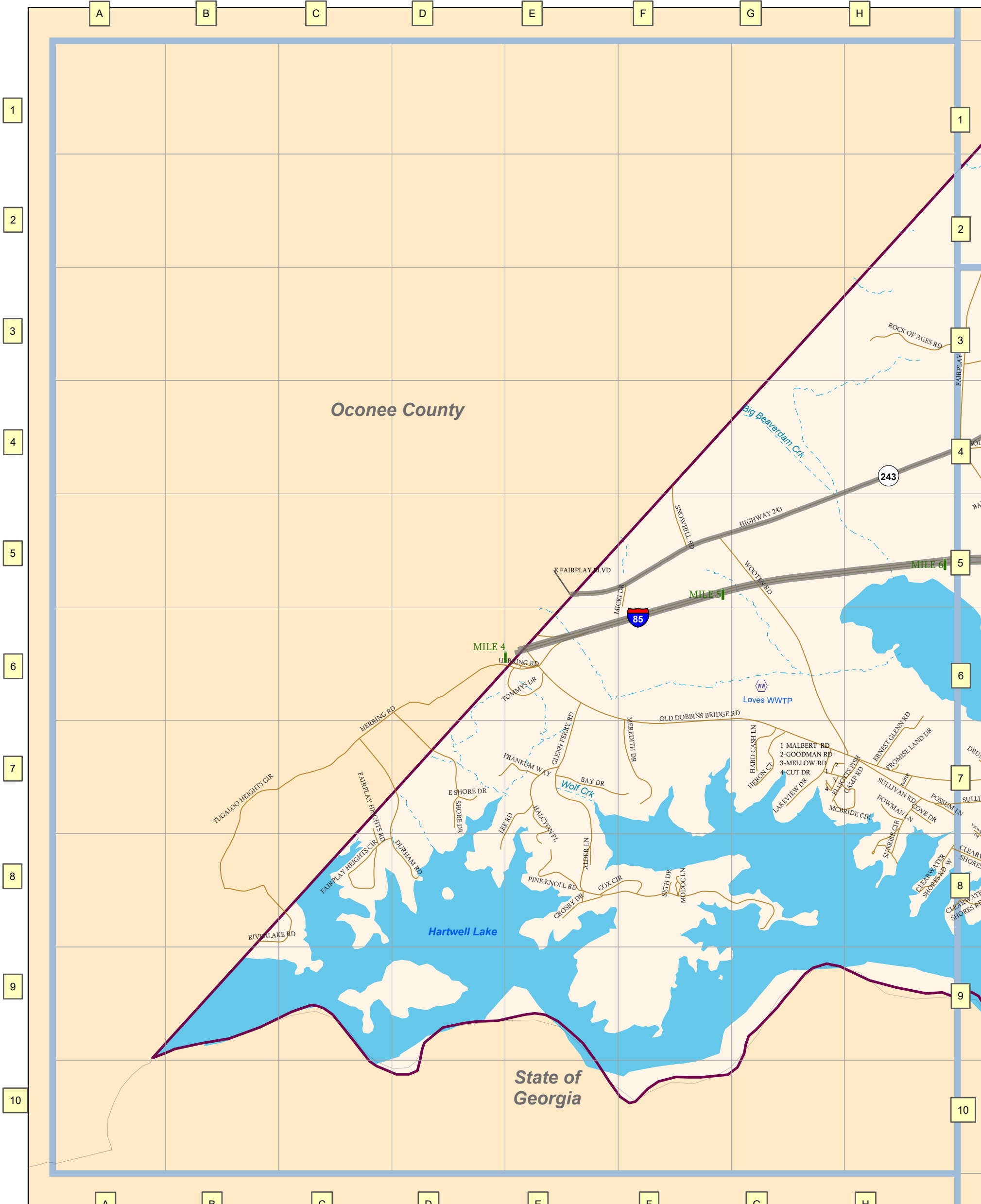
7725 Highway 81 S, Starr, SC 29684

Williamston Town Hall

13 W. Main St., Williamston, SC 29697


West Pelzer Town Hall

30 Main St., West Pelzer, SC 29669



Legend

- Roads/Streets
- Highways
- Railways
- River/Stream
- Lake/Pond
- Municipal Boundaries
- School
- Police
- Fire Dept
- Hospital
- Parks
- EMS Post
- Line Notes

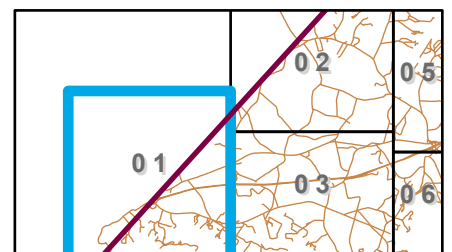


1. A small number of roads may not be labeled on the map, but all roads are indexed according to their grid location.
2. Each Map is 4 mi. x 5 mi. Minor Grids show 1/2 mile squares
3. Map Scale is 1:27,000
4. Some Roads outside the County are shown to show access to roads along the county boundary.

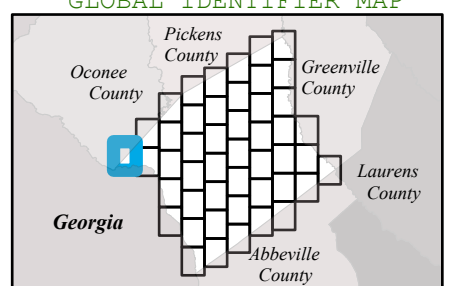
This map is a product of Anderson County. Reasonable efforts have been made to ensure its accuracy. Anderson County disclaims any liability from the use of this map. Map Produced under supervision of the Anderson County Department of Geographical Information Systems and E911 Addressing.

January 2024

LOCAL IDENTIFIER MAP



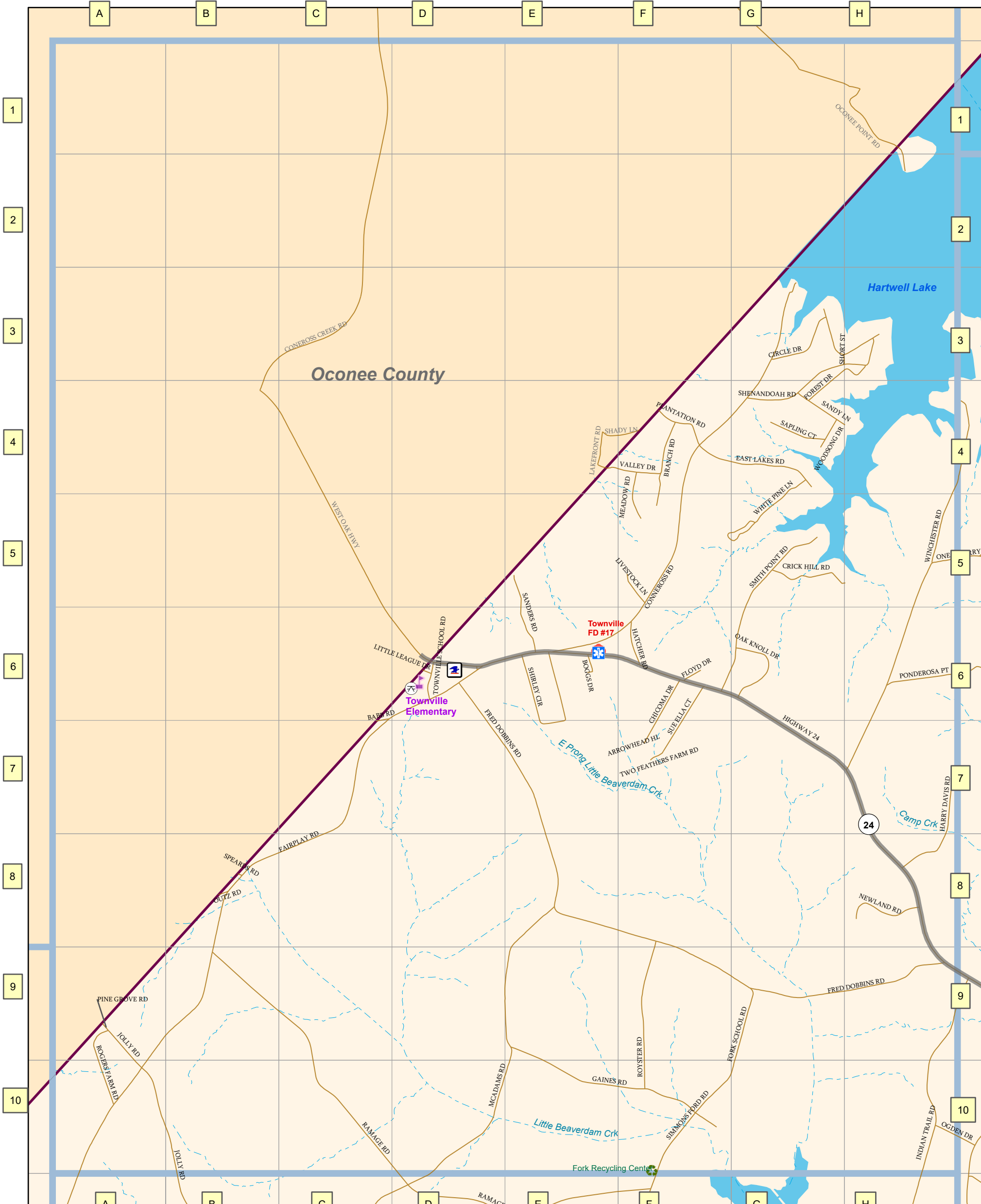
GLOBAL IDENTIFIER MAP



[Back to first page](#)


MAP 02

ARROWHEAD HL: F-7
BABB RD: C-6, C-7
BOGGS DR: E-6
BRANCH RD: F-4, F-5
CHICOMA DR: F-6, F-7
CIRCLE DR: G-3, H-3
CONNEROSS RD: E-6, F-4, F-5, F-6, G-3, G-4
CRICK HILL RD: G-5
EAST LAKES RD: F-4, G-4
FAIRPLAY RD: A-9, A-10, B-8, B-9, C-6, C-7, C-8, D-6
FLOYD DR: F-6
FOREST DR: G-3, G-4, H-3
FORK SCHOOL RD: F-10, G-10, G-9
FRED DOBBINS RD: D-6, D-7, E-7, E-8, F-8, F-9, G-9, H-9
GAINES RD: E-9, E-10, F-10
HARRY DAVIS RD: H-7, H-8
HATCHER RD: F-6
HIGHWAY 24: D-6, E-6, F-6, G-6, G-7, H-7, H-8, H-9
INDIAN TRAIL RD: H-9, H-10
JOLLY RD: A-9, A-10, B-10
LITTLE LEAGUE DR: D-6
LIVESTOCK LN: F-5
MCADAMS RD: D-9, D-10, E-8, E-9, E-10
MEADOW RD: F-4, F-5
NEWLAND RD: H-8
OAK KNOLL DR: G-6
OGDEN DR: H-10
ONEAL FERRY RD: H-5, H-6, H-7
OUTZ RD: B-8
PINE GROVE RD: A-9
PLANTATION RD: F-4
PONDEROSA PT: H-6
RAMAGE RD: B-9, C-9, C-10, D-10
ROGERS FARM RD: A-9, A-10
ROYSTER RD: F-8, F-9, F-10
SANDERS RD: E-5, E-6
SANDY LN: G-4, H-4
SAPLING CT: G-4
SHENANDOAH RD: G-3, G-4, H-3
SHIRLEY CIR: E-6, E-7
SHORT ST: G-3, H-3
SIMMONS FORD RD: F-10
SMITH POINT RD: F-6, G-5, G-6
SPEARS RD: B-8
SUE ELLA CT: F-6, F-7
TOWNVILLE SCHOOL RD: D-6
TWO FEATHERS FARM RD: F-7
VALLEY DR: E-4, F-4
WHITE PINE LN: G-4, G-5
WINCHESTER RD: H-4, H-5
WOODSONG DR: G-4



Legend

- Roads/Streets
- Highways
- Railways
- River/Stream
- Lake/Pond
- Municipal Boundaries
- School
- Police
- Fire Dept
- Hospital
- Parks
- EMS Post
- Line Notes

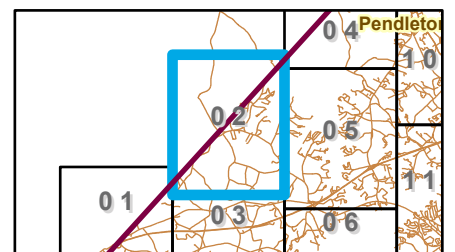


1. A small number of roads may not be labeled on the map, but all roads are indexed according to their grid location.
2. Each Map is 4 mi. x 5 mi. Minor Grids show 1/2 mile squares
3. Map Scale is 1:27,000
4. Some Roads outside the County are shown to show access to roads along the county boundary.

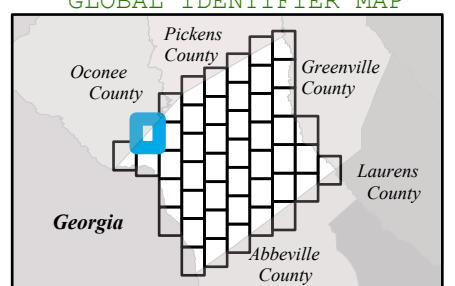
This map is a product of Anderson County. Reasonable efforts have been made to ensure its accuracy. Anderson County disclaims any liability from the use of this map. Map Produced under supervision of the Anderson County Department of Geographical Information Systems and E911 Addressing.

January 2024

LOCAL IDENTIFIER MAP



GLOBAL IDENTIFIER MAP



[Back to first page](#)


MAP 03

ANDERSONVILLE RD: E-4, E-5, E-6, F-6, F-7, G-7
APRIL LN: B-6, B-7
BAILEY CIR: H-4
BALLEW RD: A-3
BEAVER LN: G-2, H-1, H-2
BOLEMAN RD: F-7, G-6, G-7
BOLT RD: A-2
BRADBERRY RD: F-1, F-2
BULLDOG RD: D-6, E-6
CEDAR LN: G-6, G-7
CHENAULT RD: H-4, H-5
CLEARWATER SHORES RD E: A-6
CLEARWATER SHORES RD W: A-6
CLEARWATER SHORES RD: A-5, A-6
COLE RD: D-6, E-6
CREEK RD: B-6
CROMER RD: F-4, F-5, G-4, H-4, H-5
DEWITT DR: E-3
DOBBINS RD: F-5, F-6, G-5, G-6
DOGWOOD FARMS CT: B-5, C-5
DOGWOOD LN: B-5, B-6, C-5, C-6
DOUBLE SPRINGS RD: F-3, F-4, G-4, G-5, H-5, H-6, H-7, H-8
DRUMMOND RD: A-5
DRY ROCK RD: E-7, F-6, F-7
FAIRPLAY RD: A-1, A-2
FARMER RD: D-2, E-2, E-3
FENNELL RD: D-5, D-6
GAMBRELL RD: C-5, C-6, D-5, D-6, E-5
GIRARD RD: E-6, E-7
GRANT DR: F-1, G-1
HARBOR LN: C-4, C-5, D-5
HATTONS FORD RD: G-7, H-5, H-6, H-7
HIGHWAY 243: A-2, B-2, C-2, D-1, D-2, E-1, F-1, G-1, H-1
HORSESHOE DR: H-6, H-7
I-85 NORTHBOUND: A-3, B-3, C-3, D-3, E-3, F-3, G-2, G-3, H-2
I-85 SOUTHBOUND: A-3, B-3, C-3, D-3, E-3, F-3, G-2, G-3, H-2
INDIAN TRAIL RD: H-1
J MOORE AVE: D-6
JOLLY RD: B-1, C-1, C-2
LEDFORD FARM RD: A-5, B-5
LEDFORD RD: B-4, B-5, C-2, C-3, C-4
MARET RD: H-6, H-7
MCADAMS RD: C-1, C-2, D-1
MCCLURE RD: G-4, G-5
MEREDITH LAKE RD: A-3, A-4, B-3, B-4
MILFORD RD: E-3, E-4, F-2, F-3, G-1, G-2
MUSKHOGEAN RD: A-7, B-7
OLD DOBBINS BRIDGE RD: A-5, B-4, B-5, C-4, D-4, E-4, F-4, F-5, G-5, H-5, H-6
OLD FORK SCHOOL RD: A-2, A-3, B-3, C-3, C-4
OSBORNE RD: A-1
OSCEOLA TRL: A-6, A-7
PALMER RD: G-1, H-1
PENNY LN: F-3, G-3, H-2, H-3
PERRY CIR: E-7, G-6, G-7
PINE CIR: G-6, G-7
PRATER LN: H-2, H-3
RAMAGE RD: D-1, E-1, F-1
ROCK OF AGES RD: A-1
ROME DR: G-7
SANDY SHORES CIR: H-7, H-7
SEMINOLE POINT RD: A-6, B-6, C-6
SEQUOYAH RD: B-6
SIMMONS FORD RD: E-1, F-1
SINGLETON DR: H-6
SLATON RD: H-1, H-2
SMITH RD: H-4
SNYDER DR: G-7
SULLIVAN RD: A-5
TRIBBLE RD: B-2, B-3, C-2
TWIN COVE RD: D-6
TYRA LN: H-7
VIEWMONT DR: A-5, A-6
WELLS CIR: C-5, D-5
WITHERSPOON RD: D-1, D-2



Legend

- Roads/Streets
- Highways
- Railways
- River/Stream
- Lake/Pond
- Municipal Boundaries
- School
- Police
- Fire Dept
- Hospital
- Parks
- EMS Post
- Line Notes

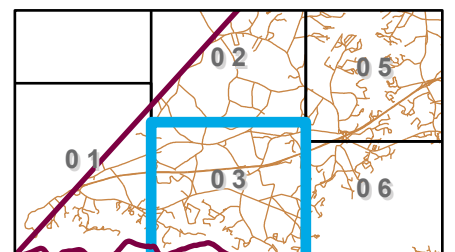


1. A small number of roads may not be labeled on the map, but all roads are indexed according to their grid location.
2. Each Map is 4 mi. x 5 mi. Minor Grids show 1/2 mile squares
3. Map Scale is 1:27,000
4. Some Roads outside the County are shown to show access to roads along the county boundary.

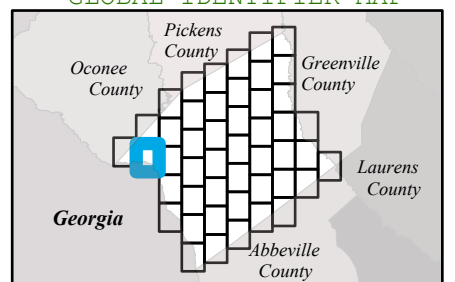
This map is a product of Anderson County. Reasonable efforts have been made to ensure its accuracy. Anderson County disclaims any liability from the use of this map. Map Produced under supervision of the Anderson County Department of Geographical Information Systems and E911 Addressing.

January 2024

LOCAL IDENTIFIER MAP



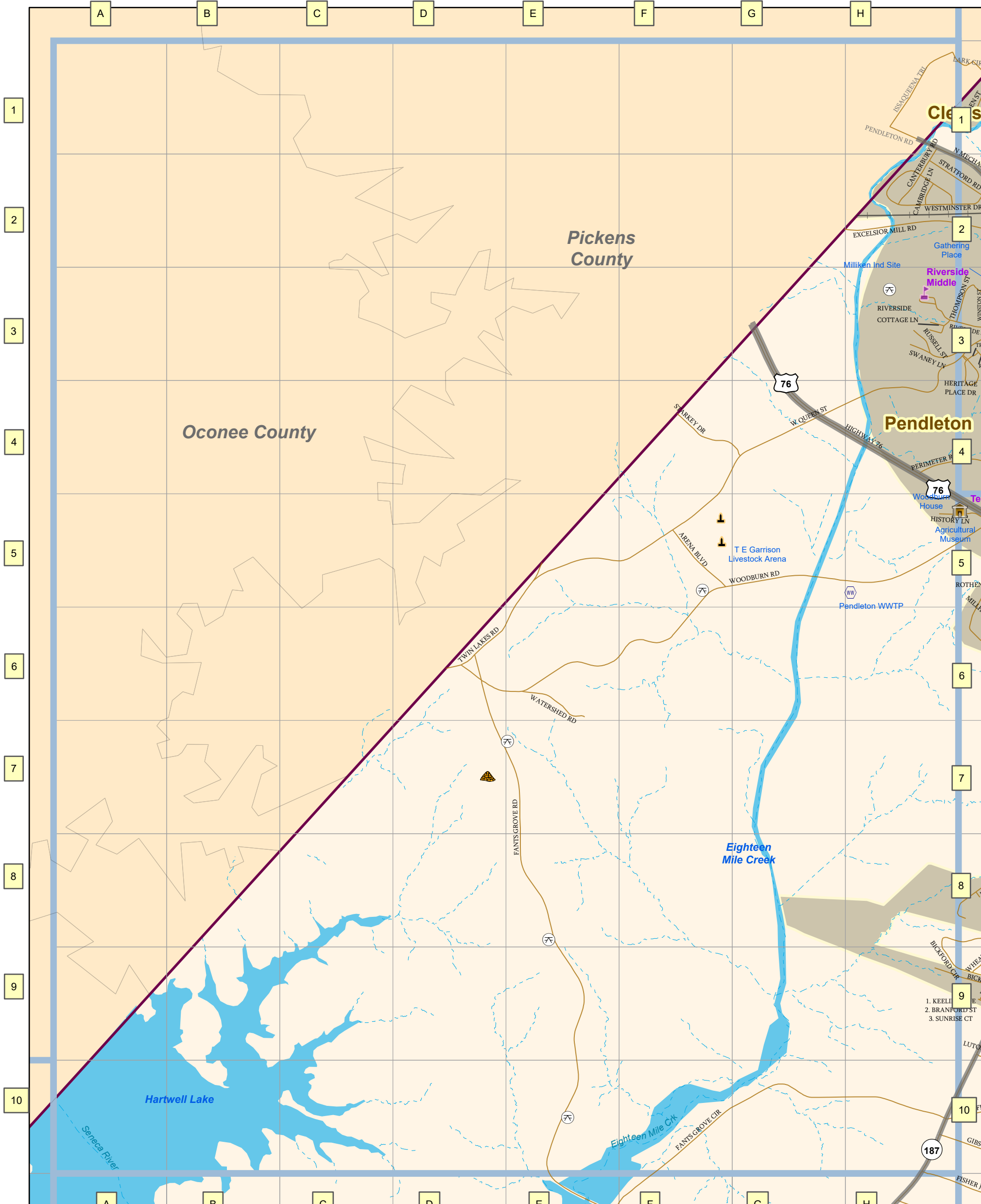
GLOBAL IDENTIFIER MAP



[Back to first page](#)


MAP 04

ARENA BLVD: F-5
BICKFORD CIR: H-8, H-9
CAMBRIDGE LN: H-2
CANTERBURY RD: H-1, H-2
EXCELSIOR MILL RD: G-2, H-2
FANTS GROVE CIR: F-10, G-10, H-10
FANTS GROVE RD: D-6, D-7, E-7, E-8, E-9, E-10
FISHER JENKINS RD: H-10
GIBSON RD: H-10
HIGHWAY 187: H-10
HIGHWAY 76: G-3, G-4, H-4, H-5
HISTORY LN: H-5
LAFRANCE RD: H-10
N MECHANIC ST: H-1, H-2
PERIMETER RD: H-4
RIVERSIDE COTTAGE LN: H-3
RIVERSIDE ST: H-3
RUSSELL ST: H-3
STARKEY DR: F-4, G-4
STRATFORD RD: H-2
SWANEY LN: H-3
THOMPSON ST: H-3
TWIN LAKES RD: D-6, E-5, E-6
W QUEEN ST: E-5, F-4, F-5, G-4, H-3, H-4
WATERSHED RD: E-6
WESTMINSTER DR: H-2
WOODBURN RD: D-6, E-6, F-5, F-6, G-5, H-5



Legend

- Roads/Streets
- Highways
- Railways
- River/Stream
- Lake/Pond
- Municipal Boundaries
- School
- Police
- Fire Dept
- Hospital
- Parks
- EMS Post
- Line Notes

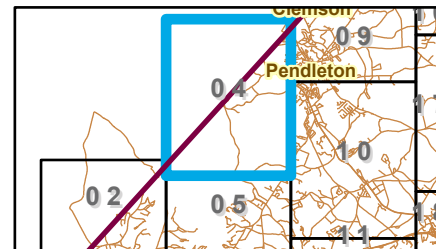


1. A small number of roads may not be labeled on the map, but all roads are indexed according to their grid location.
2. Each Map is 4 mi. x 5 mi. Minor Grids show 1/2 mile squares
3. Map Scale is 1:27,000
4. Some Roads outside the County are shown to show access to roads along the county boundary.

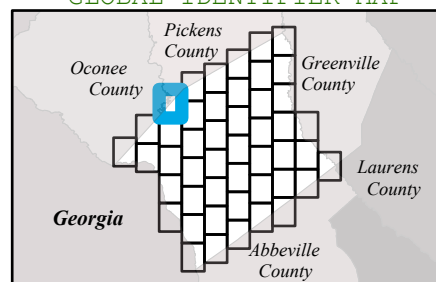
This map is a product of Anderson County. Reasonable efforts have been made to ensure its accuracy. Anderson County disclaims any liability from the use of this map. Map Produced under supervision of the Anderson County Department of Geographical Information Systems and E911 Addressing.

January 2024

LOCAL IDENTIFIER MAP



GLOBAL IDENTIFIER MAP



MAP 05


ABERCORN LN: C-10
ALAN CT: E-6
ANCHOR PT: H-10
ANDREA PT: E-7
ANN RD: H-2, H-3
ARNOLD RD: E-9, F-8, F-9, G-8
ARROWHEAD PT: D-3
BAINBRIDGE DR: F-2, F-3, G-3
BALMORAL RD: D-3
BAY RIDGE DR: A-2, A-3
BAYVIEW LN: G-10
BENJAMIN DR: D-9
BERTHA DR: H-4
BERTHAREE CT: H-4
BLAKE DR: C-7
BROOKS DR: C-9
BUCKHEAD DR: B-5
BURNS BRIDGE RD: G-2, H-2
BURTON RD: G-8, G-9
CABIN COVE RD: E-9, F-9
CALAIS DR: H-1, H-2
CAMP CREEK RD: A-4, B-4, C-4
CANN RD: D-3, E-3, F-3, F-4
CAPIC RD: E-5, E-6
CARTEE RD: G-7, H-6, H-7
CASA DEL RD: G-7, H-7
CATHIE WAY: G-9
CEDAR GROVE RD: B-5, B-6, B-7, B-8, B-9, C-6
CENTERVILLE RD: G-2, G-3, H-3, H-4, H-5
CHARTER OAK DR: E-8
CHESTNUT LN: E-8
CLEMSON RESEARCH BLVD: F-1, F-2, G-2
COMPASS PT: D-6, E-6
COMPUTER CT: E-2, F-2
CREPE MYRTLE LN: E-8
DAVIS CIR: E-4, E-5, F-4
DEAN RD: E-4, E-5
DEEP RIVER RD: E-9
DOCKSIDE WAY: G-10
DOGWOOD RD: A-6, A-7, B-6, B-7
DOGWOOD RD: A-7, B-6, B-7
DRAGON ALY: E-3, F-3
DRUCKER RDG: F-8, F-9
DYAR RD: B-7, C-7
EAGLEVIEW: E-6, F-6
EGRET LDG: E-6
ELMA RD: H-3, H-4
EMBASSY DR: H-8, H-9
EXTERTAL DR: F-2
FALLING LEAF DR: D-9
FANTS GROVE CIR: E-1, F-1
FANTS GROVE RD: E-1, F-1, F-2, G-2
FENNELL PT: E-5
FENNELL RD: D-5, E-5, F-4, F-5
FIELD RD: A-8, B-8
FIELDS AVE: F-10, G-10
FIREFLY RD: B-10
FISHER JENKINS RD: H-1
FOWLER RD: E-4, F-4
FRANKLIN RD: E-5
FREDERICK CIR: B-7, C-7
GAMBRELL RD: G-5
GAP HILL RD: H-8
GARDEN WAY DR: H-8
GARDENIA CT: H-8
GARELOCH LN: H-6
GARY RD: E-2, E-3
GORDON DR: D-10
GRATE RD: H-2
GRINDSTONE WAY: F-4, G-4
GUY RD: D-5, E-5
HARBOR DR: G-10, H-10
HARBOR WAY: G-10
HIAWASSEE RD: D-10, E-10
HICKORY RIDGE RD: B-10, C-10
HIGHWAY 187: F-6, F-7, G-1, G-2, G-3, G-4, G-5, G-6, G-7, G-8, G-9, G-10, H-1
HIGHWAY 24: A-8, B-8, B-9, B-10, C-10, E-10, F-10, G-10, H-10
HIGHWAY 243: A-10, B-10
HIX RD: G-5, H-5
HOPKINS RD: C-5, C-6
HORTON RD: C-6
HUMMINGBIRD LN: E-9, F-9
I-85 NORTHBOUND: B-10, C-10, D-9, D-10, E-8, E-9, F-8, G-7, G-8, H-7
I-85 SOUTHBOUND: B-10, C-10, D-9, D-10, E-8, E-9, F-8, G-7, G-8, H-7
INDIAN TRL: D-3, D-4, E-3, E-4
INDIAN TRAIL RD: A-8
INLET POINTE DR: E-7, E-8
JACKSON CIR: G-8, G-9, H-8, H-9
JACOBS RD: H-7, H-8
JAMES DR: C-6
JAMES GAMBRELL RD: D-10
JENKINS CIR: C-10, D-10
JOCKEY TRL: B-7
KEASLER CIR: H-1
KENWOOD DR: H-1, H-2
KNOX RD: E-4, F-4, G-4
KOKOMO WAY: H-7
LAKE HILLS DR: B-5, B-6, B-5, C-5, C-6
LATIMER RD: H-2
LAUREL LN: C-6, C-7, D-6
MAGGIE LN: F-9
MANANA TRL: H-7
MARINA RD: G-10
MELIA LN: G-7, H-7
MIDWOOD DR: F-9
MILLER CIR: H-1
MORTON DR: F-4
MT TABOR RD: G-3
NAUTICAL WAY: E-6, E-7, F-6, F-7
NUNNALLY RD: E-8, F-7, F-8, G-7
OAKDALE RD: B-8, B-9, C-8, C-9
OGDEN DR: A-9
OLD GANTT MILL RD: E-4, F-3, F-4, G-3
ONEAL FERRY RD: A-4, A-5, B-5
OSWEGO RD: B-5

PARADISE CIR: C-7, D-7
PARK CIR: B-5
PARK RD: A-5, B-5
PATTERSON RD: E-2, E-3
PEGGY LN: B-5, B-6
PELICAN LN: G-10
PIER THIRTY THREE: C-10
PINE LAKE DR: C-7, C-8, D-8
PINE NEEDLE CIR: G-5, G-6, H-5, H-6
PINETREE RD: A-5, B-5
POINT DR: B-5
PONDEROSA PT: A-5
PORTMAN DR: C-8, D-8
PORTMAN LN: E-10
PRATER GIN RD: A-8, A-9, A-10
PRESHER RD: G-4, H-4, H-5
RAMS HEAD CT: D-10
RITA LN: C-9
RIVOLLI DR: G-2, H-2
ROBINHOOD RD: C-5, C-6
ROCHESTER RD: A-4, B-4
ROCK CREEK RD: H-7, H-8
ROYAL OAKS DR: E-8
SANDY POINT DR: D-4, E-4
SEAGULL LN: G-10
SECESSION WAY: E-4
SENATE ST: A-5, B-5
SENECA DR: D-9, D-10, E-9
SHADOW LN: F-5, F-6, G-5
SHADY CREEK TRL: E-5
SHIRLEY CIR: F-9, F-10, G-10, D-10, E-10
SKY LN: C-5
SMITH CIR: G-8
SNUG HBR: E-6, F-6
STARBOARD SIDE: E-6
STELLING DR: B-10, C-10, D-10, D-10
SUMMER BREEZE CT: B-7
TAHOE DR: A-5
TARHEEL LN: D-5
TECHNOLOGY DR: F-2
TOM MARTIN RD: A-9, A-10
TURK RD: B-6, B-7, C-6
WATERS EDGE DR: A-3, A-4
WELBORN ST: G-10
WHAM RD: G-9, H-9, H-10
WHARF CT: E-6
WHITETAIL TRL: E-3, F-3
WILLIAM WALKER DR: G-1
WILLIAM WALKER RD: G-1, G-2
WILLIAMS RD: G-7, G-8, H-7
WILSON TRL: H-2
WINCHESTER RD: A-3
WINDING RIVER DR: H-9
WINDJAMMER WAY: G-10



Legend

- Roads/Streets
- Highways
- Railways
- River/Stream
- Lake/Pond
- Municipal Boundaries
- School
- Police
- Fire Dept
- Hospital
- Parks
- EMS Post
- Line Notes

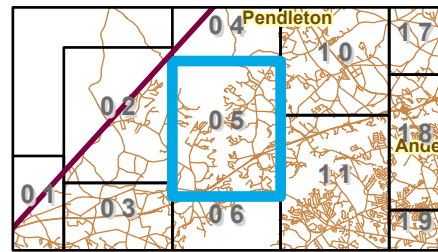


1. A small number of roads may not be labeled on the map, but all roads are indexed according to their grid location.
2. Each Map is 4 mi. x 5 mi. Minor Grids show 1/2 mile squares
3. Map Scale is 1:27,000
4. Some Roads outside the County are shown to show access to roads along the county boundary.

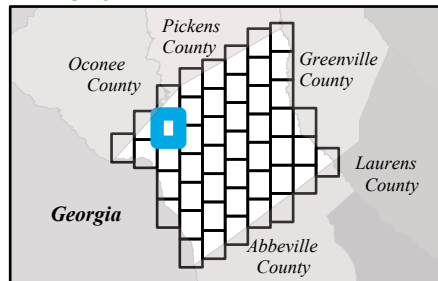
This map is a product of Anderson County. Reasonable efforts have been made to ensure its accuracy. Anderson County disclaims any liability from the use of this map. Map Produced under supervision of the Anderson County Department of Geographical Information Systems and E911 Addressing.

January 2024

LOCAL IDENTIFIER MAP

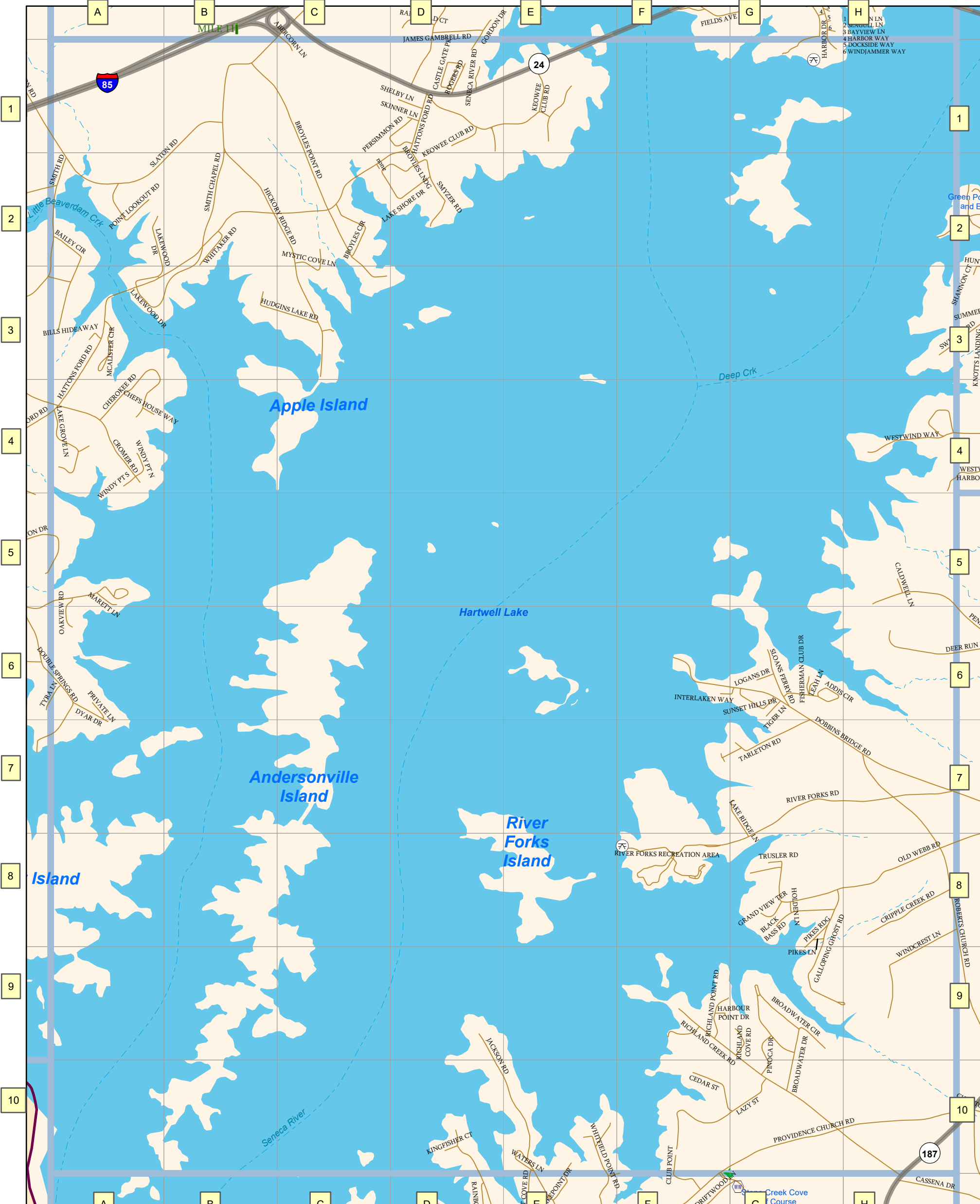


GLOBAL IDENTIFIER MAP




MAP 06

ABERCORN LN: C-1
ADDIS CIR: G-6
BAILEY CIR: A-2, A-3
BILLS HIDEAWAY: A-3
BLACK BASS RD: G-8
BROADWATER CIR: G-9
BROADWATER DR: G-9, G-10
BROYLES CIR: C-2
BROYLES LNDG: D-1, D-2
BROYLES POINT RD: B-1, C-1, C-2
CALDWELL LN: H-5
CARTER RD: D-10
CASTLE GATE PK: D-1
CEDAR ST: F-10, G-10
CHEFS HOUSE WAY: A-4
CHEROKEE RD: A-3, A-4
CLUB POINT: F-10
CRIPPLE CREEK RD: H-8
CROMER RD: A-4
DEER RUN RD: H-6
DOBBINS BRIDGE RD: A-6, A-7, F-6, G-6, G-7, H-7
DUGOUT COVE RD: E-10
DYAR DR: A-6, A-7
FISHERMAN CLUB DR: G-6
GALLOPING GHOST RD: G-8, G-9
GORDON DR: D-1
GRAND VIEW TER: G-8
HARBOR DR: G-1
HARBOUR POINT DR: F-9
HATTONS FORD RD: A-3, A-4, B-2, B-3, C-2, D-1, D-2
HICKORY RIDGE RD: B-1, B-2, C-2, C-3
HIGHWAY 187 S: H-10
HIGHWAY 24: C-1, D-1, E-1
HOLDEN LN: G-8
HUDGINS LAKE RD: B-3, C-3
I-85 NORTHBOUND: A-1, B-1
I-85 SOUTHBOUND: A-1, B-1
INTERLAKEN WAY: F-6, G-6
JACKSON RD: D-9, D-10, E-10
JENKINS CIR: D-1
KEOWEE CLUB RD: D-1, D-2, E-1
KINGFISHER CT: D-10
LAKE GROVE LN: A-4
LAKE RIDGE LN: G-7, G-8
LAKE SHORE DR: A-2, A-3, B-2, B-3, D-2, E-10, F-10
LAZY ST: F-10, G-10
LEAH LN: G-6
LOGANS DR: G-6
MARET RD: A-5
MARETT LN: A-5
MARINA RD: G-1
MCALISTER CIR: A-3
MYSTIC COVE LN: C-2, C-3
OAKVIEW RD: A-5, A-6
OLD ROBERTS CHURCH RD: H-7, H-8
OLD WEBB RD: G-8, H-8
PENINSULA DR: H-5, H-6
PERSIMMON RD: C-1, D-1
PIKES LN: G-8
PIKES RDG: G-8, G-9
PINOCA DR: G-10, G-9
POINT LOOKOUT RD: A-2
PRATER LN: A-2
PRIVATE LN: A-6
PROVIDENCE CHURCH RD: F-10, G-10, H-10
RICHLAND COVE RD: G-9
RICHLAND CREEK RD: F-9, G-10, G-9, H-10
RICHLAND POINT RD: F-9
RIVER FORKS RD: F-8, G-7, G-8, H-7
RIVER FORKS RECREATION AREA: F-8
ROGERS RD: D-1
SENECA RIVER RD: D-1
SHELBY LN: D-1
SINGLETON DR: A-5
SKINNER LN: D-1
SLATON RD: A-1, A-2, B-1, B-2
SLOANS FERRY RD: G-6
SMITH CHAPEL RD: B-1, B-2
SMITH RD: A-2, A-3
SMYZER RD: C-2, D-2
SUNSET HILLS DR: G-6
SWINTON RD: H-3
TARLETON RD: F-7, G-7
TIGER LN: G-6
TRUSLER RD: G-8
TYRA LN: A-6
WATERS LN: E-10
WESTWIND HARBOUR DR: H-4
WESTWIND WAY: H-4
WHITAKER RD: B-2
WHITFIELD POINT RD: E-10, F-10
WINDCREST LN: H-8, H-9
WINDY PT N: A-4
WINDY PT S: A-4



Legend

- Roads/Streets
- Highways
- Railways
- River/Stream
- Lake/Pond
- Municipal Boundaries
- School
- Police
- Fire Dept
- Hospital
- Parks
- EMS Post
- Line Notes

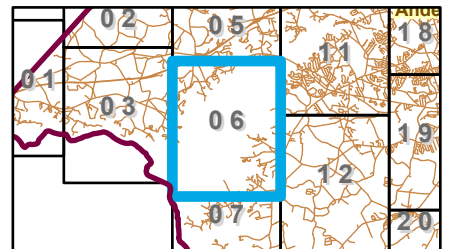


1. A small number of roads may not be labeled on the map, but all roads are indexed according to their grid location.
2. Each Map is 4 mi. x 5 mi. Minor Grids show 1/2 mile squares
3. Map Scale is 1:27,000
4. Some Roads outside the County are shown to show access to roads along the county boundary.

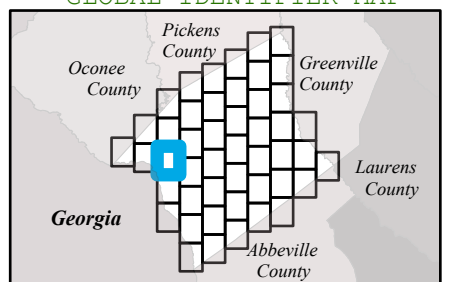
This map is a product of Anderson County. Reasonable efforts have been made to ensure its accuracy. Anderson County disclaims any liability from the use of this map. Map Produced under supervision of the Anderson County Department of Geographical Information Systems and E911 Addressing.

January 2024

LOCAL IDENTIFIER MAP

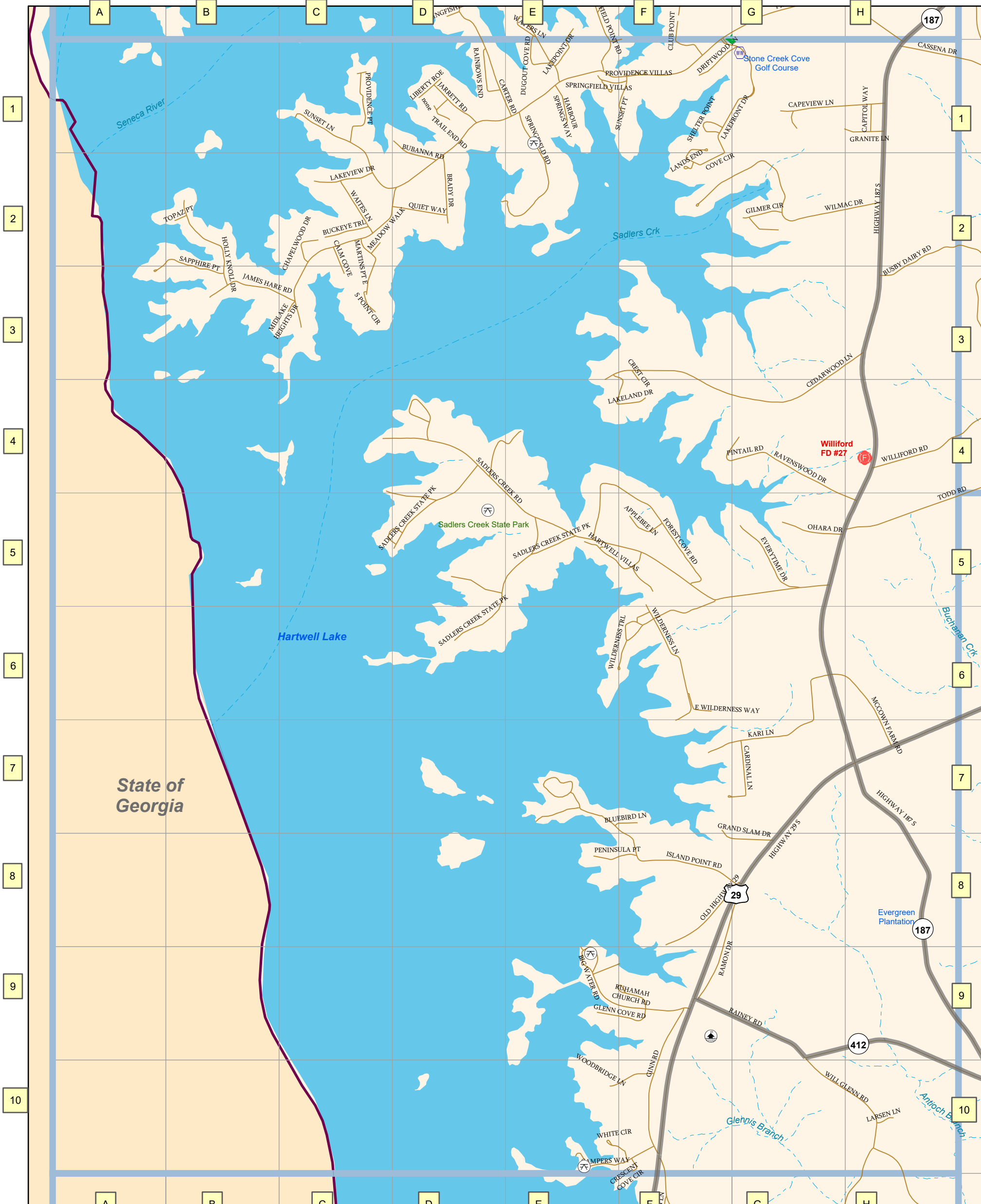


GLOBAL IDENTIFIER MAP




MAP 07

APPLEBEE LN: F-5
BIG WATER RD: E-9, F-9
BLUEBIRD LN: E-7, F-7
BRADY DR: D-2
BUBANNA RD: D-1, D-2
BUCKEYE TRL: C-2
BUSBY DAIRY RD: H-2, H-3
CALM COVE: C-2, C-3
CAMPERS WAY: F-10
CAPEVIEW LN: G-1, H-1
CAPITOL WAY: H-1
CARDINAL LN: F-7, G-7
CARTER RD: D-1, E-1
CASSENA DR: H-1
CEDARWOOD LN: E-3, E-4, F-3, F-4, G-3, G-4, H-3
CHAPELWOOD DR: C-2
CLUB POINT: F-1
COVE CIR: F-1, F-2
CRESCENT COVE CIR: F-10
CREST CIR: F-3, F-4
DRIFTWOOD LN: F-1, G-1
DUGOUT COVE RD: E-1
E WILDERNESS WAY: F-6
EVERYTIME DR: G-5
FOREST COVE RD: E-4, E-5, F-4, F-5
GILMER CIR: G-2
GINN RD: F-9, F-10
GLENN COVE RD: E-9, F-9
GRAND SLAM DR: F-8, G-8
GRANITE LN: H-1
HARBOUR SPRINGS WAY: E-1
HARTWELL VILLAS: E-5, F-5
HIGHWAY 187 S: G-5, G-6, G-7, H-1, H-2, H-3, H-4, H-5, H-7, H-8, H-9
HIGHWAY 29 S: F-8, F-9, F-10, G-7, G-8, H-6, H-7
HOLLY KNOLL DR: B-2, B-3
ISLAND POINT RD: E-7, F-7, F-8, G-8
JACKSON RD: E-1
JAMES HARE RD: B-3, C-3
JARRETT RD: D-1
KARI LN: F-7, G-6, G-7
LAKEFRONT DR: F-1, G-1
LAKELAND DR: E-3, E-4, F-3, F-4
LAKEPOINT DR: E-1
LAKEVIEW DR: C-2
LANDS END: F-2
LARSEN LN: H-10
LIBERTY ROE: D-1
MARTINS PT E: C-2, C-3
MCCOWN FARM RD: G-6, H-6, H-7
MCGUKIN RD: H-10
MEADOW WALK: C-2
MIDLAKE HEIGHTS DR: C-3
OHARA DR: G-5
OLD HIGHWAY 29: F-8, G-8
OPRY HOUSE RD: F-10
PENINSULA PT: E-8, F-8
PINTAIL RD: F-4, G-4
PROVIDENCE CHURCH RD: C-2, C-3, D-1, D-2, E-1, F-1
PROVIDENCE PT: C-1
PROVIDENCE VILLAS: F-1
QUIET WAY: D-2
RAINBOWS END: D-1
RAINEY RD: F-9, G-9, H-9, H-10
RAMON DR: F-8, F-9, G-8
RAVENSWOOD DR: G-4, G-5, H-5
RICHLAND CREEK RD: H-1
RUHAMAH CHURCH RD: E-9, F-9
S POINT CIR: C-3
SADLERS CREEK RD: C-4, D-4, E-4, E-5, F-5, G-5
SADLERS CREEK STATE PK: C-4, C-5, D-4, D-5, D-6, E-5
SAPPHIRE PT: A-2, A-3, B-2, B-3
SHELTER POINT: F-1
SPRINGFIELD RD: E-1
SPRINGFIELD VILLAS: E-1, F-1
SUNSET LN: C-1, C-2, D-2
SUNSET PT: F-1
TODD RD: G-5, H-5
TOPAZ PT: B-2
TRAIL END RD: D-1
WAITES LN: C-2
WHITE CIR: E-10, F-10
WHITFIELD POINT RD: E-1, F-1
WILDERNESS LN: F-6
WILDERNESS TRL: E-6, F-5, F-6
WILL GLENN RD: G-9, G-10, H-10
WILLIFORD RD: H-4
WILMAC DR: F-2, G-2, H-2
WOODBIDGE LN: E-10, F-10



Legend

- Roads/Streets
- Highways
- Railways
- River/Stream
- Lake/Pond
- Municipal Boundaries
- School
- Police
- Fire Dept
- Hospital
- Parks
- EMS Post
- Line Notes

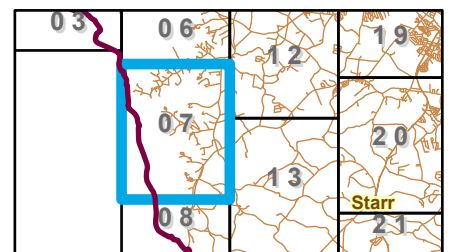


1. A small number of roads may not be labeled on the map, but all roads are indexed according to their grid location.
2. Each Map is 4 mi. x 5 mi. Minor Grids show 1/2 mile squares
3. Map Scale is 1:27,000
4. Some Roads outside the County are shown to show access to roads along the county boundary.

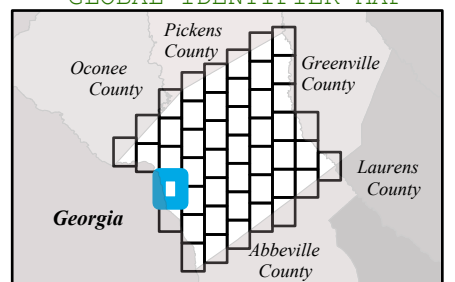
This map is a product of Anderson County. Reasonable efforts have been made to ensure its accuracy. Anderson County disclaims any liability from the use of this map. Map Produced under supervision of the Anderson County Department of Geographical Information Systems and E911 Addressing.

January 2024

LOCAL IDENTIFIER MAP



GLOBAL IDENTIFIER MAP



MAP 08

E M REEVES RD: F-1, F-2

GENEROSTEE CHURCH RD: E-3, F-3, G-3, H-3

HIGHWAY 29 S: E-2, E-3, E-4, F-1, F-2, F-3, F-4

MCGUKIN RD: F-1, G-1, H-1

OPRY HOUSE RD: F-1, G-1, G-2, G-3, G-4, G-5, H-4, H-5

REUBEN LN: F-1

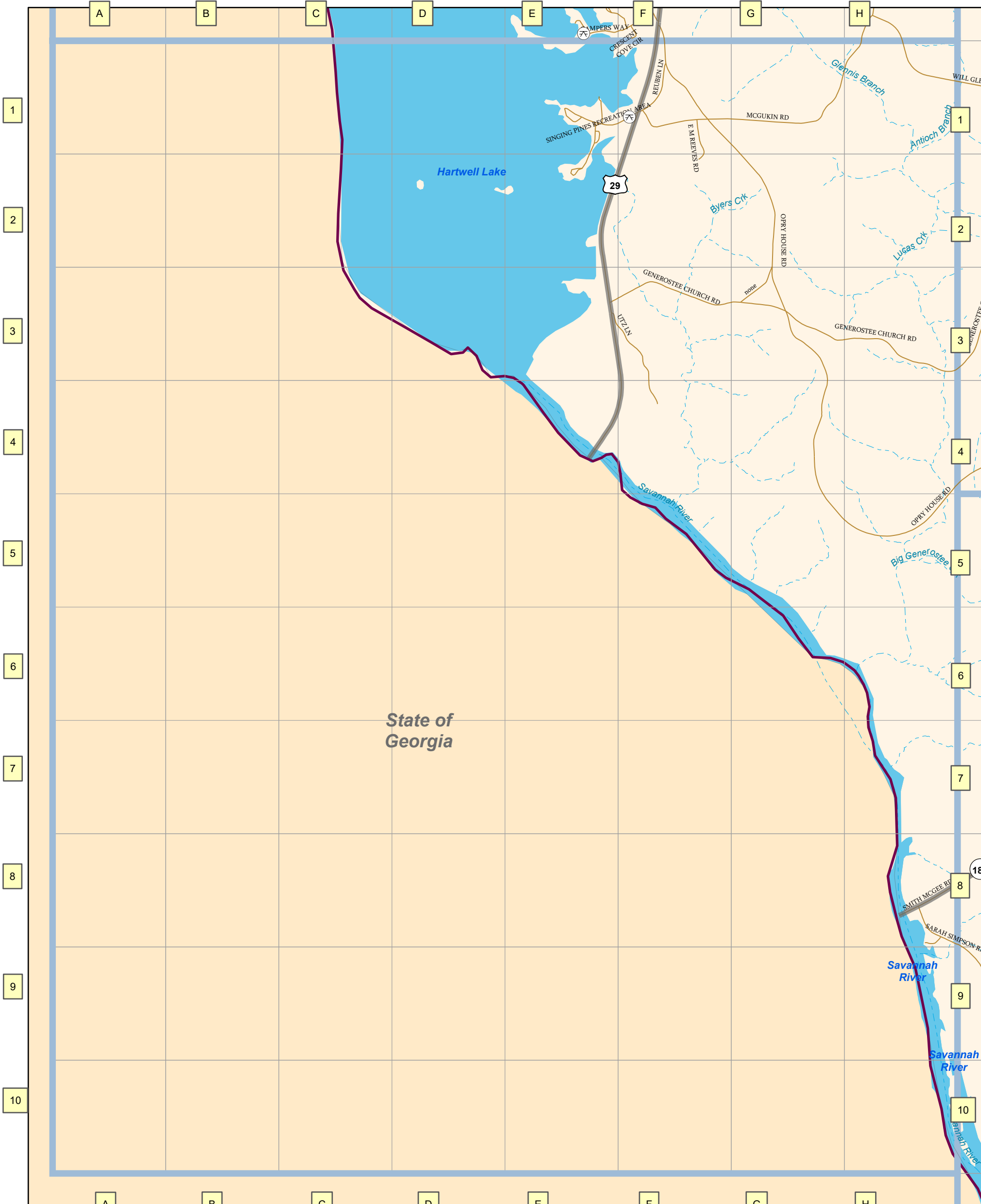
SARAH SIMPSON RD: H-8

SINGING PINES RECREATION AREA: E-1, E-2, F-1

SMITH MCGEE RD: H-8


UTZ LN: E-3, F-3, F-4

WILL GLENN RD: H-1



Legend

- Roads/Streets
- Highways
- Railways
- River/Stream
- Lake/Pond
- Municipal Boundaries
- School
- Police
- Fire Dept
- Hospital
- Parks
- EMS Post
- Line Notes

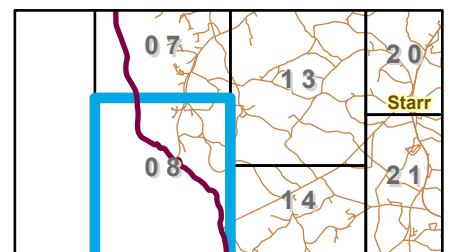


1. A small number of roads may not be labeled on the map, but all roads are indexed according to their grid location.
2. Each Map is 4 mi. x 5 mi. Minor Grids show 1/2 mile squares
3. Map Scale is 1:27,000
4. Some Roads outside the County are shown to show access to roads along the county boundary.

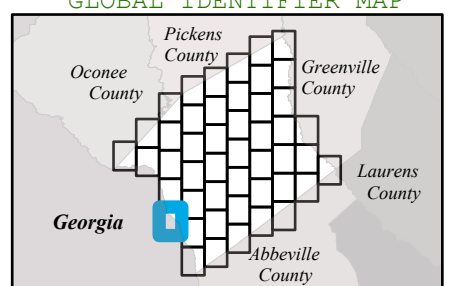
This map is a product of Anderson County. Reasonable efforts have been made to ensure its accuracy. Anderson County disclaims any liability from the use of this map. Map Produced under supervision of the Anderson County Department of Geographical Information Systems and E911 Addressing.

January 2024

LOCAL IDENTIFIER MAP



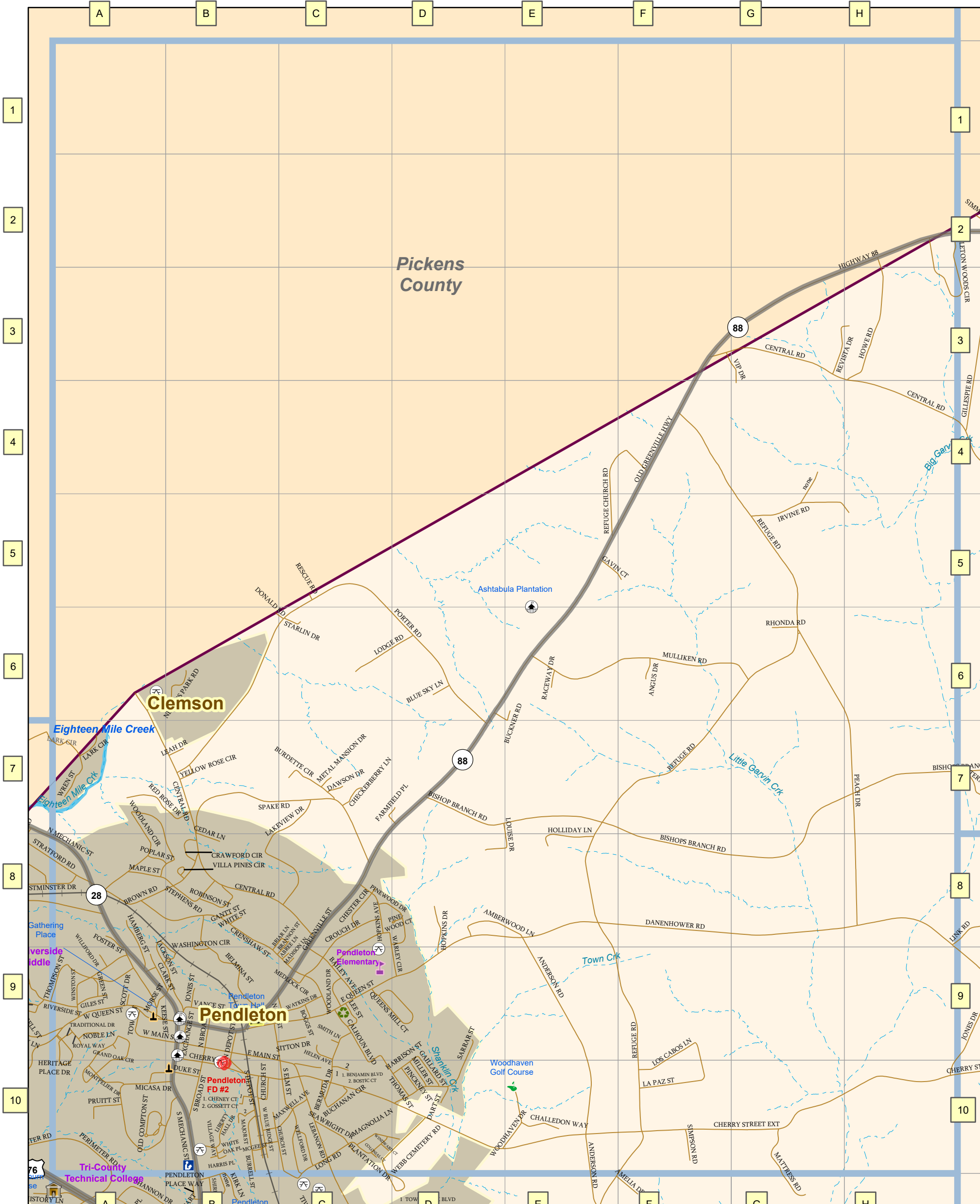
GLOBAL IDENTIFIER MAP



MAP 09


ABREE: C-9
AMBERWOOD LN: D-8, E-8
ANDERSON RD: E-8, E-9, E-10
ANGUS DR: F-6
BAILEY AVE: C-9
BELMINA ST: B-8, B-9
BENJAMIN BLVD: C-10
BERMUDA DR: C-10
BISHOP BRANCH RD: D-7, E-7
BISHOPS BRANCH RD: E-7, F-7, F-8, G-7, G-8, H-7
BLUE SKY LN: D-6
BOGGS ST: C-9
BOSTIC BT: C-10
BRANNON ST: B-9, C-9
BRIAR LN: B-9, C-9
BROWN RD: A-8, B-8
BUCHANAN CIR: C-10
BUCKNER RD: D-6, E-6
BURDETTE CIR: C-7
BURRELL ST: B-10
CALHOUN BLVD: C-10, C-9
CEDAR LN: B-7, B-8
CENTRAL RD: A-6, A-7, B-7, B-8, C-8, F-3, G-3, H-3, H-4
CHALLEDON WAY: E-10
CHECKERBERRY LN: C-7
CHENEY CT: B-10
CHERRY ST: B-9, B-10, C-10, D-10
CHERRY STREET EXT: D-10, E-10, F-10, G-10, H-10
CHESTER CIR: C-8
CHURCH ST: B-10, C-10
CLARK ST: A-9, B-9
COLONIAL CT: C-10
CRAWFORD CIR: B-8
CRENSHAW ST: A-8, B-8, B-9, C-9
CROUCH DR: C-8, C-9
DANENHOWER RD: E-8, F-8, G-8, H-8, H-9
DART ST: D-10
DAWSON DR: C-7
DONALD RD: B-6, C-6
DUKE ST: A-10, B-10
E BLUE RIDGE ST: B-10
E MAIN ST: B-9, B-10, C-10
E QUEEN ST: B-9, C-9, D-8, D-9, E-8
EXCELSIOR MILL RD: A-8
EXCHANGE ST: B-9
FARMFIELD PL: C-7, D-7
FOSTER ST: A-8, A-9
GAILLARD ST: D-9, D-10
GANTT ST: B-8
GAVIN CT: E-5, F-5
GILES ST: A-9
GOSSETT CT: B-10
GRAND OAK CIR: A-9, A-10
GREEN ST: A-9
GREENVILLE ST: B-9, C-8, C-9
HAMBERG ST: A-8, A-9
HARRIS PL: B-10
HARRISON ST: D-9, D-10
HELEN AVE: C-9
HERITAGE PLACE DR: A-9, A-10
HIGHWAY 88: F-3, G-3, H-2, H-3
HOLLIDAY LN: E-8
HOPKINS AV: C-8
HOPKINS DR: D-8, D-9
HOWE RD: H-2, H-3
IRVINE RD: G-5, H-5
JACKSON ST: A-9, B-9
JACKSON ST: B-9
JONES DR: H-9, H-10
JONES ST: B-9
KEESE ST: A-9
KIRK LN: B-10
LA PAZ ST: F-9, F-10
LAKEVIEW DR: B-7, B-8, C-7, C-8
LARK CIR: A-7
LEAH DR: B-7
LEBANON RD: C-10
LEE ST: C-9
LIBERTY HALL DR: B-10
LINK RD: H-8
LODGE RD: C-6, D-6, C-10
LOS CABOS LN: F-9, F-10
LOUISE DR: D-7, D-8, E-7, E-8
MADISON LN: C-9
MAGNOLIA LN: C-10, D-10
MAJOR ST: A-8, B-8, B-10
MATTRESS RD: G-10
MAXWELL AVE: B-10, C-10
MCGEE ST: B-10
MEDLOCK CIR: C-9
METAL MANSION DR: C-7
MICASA DR: A-10, B-10
MILLER ST: D-10
MONTPELIER DR: A-10
MORSE ST: A-9, B-9
MULLIKEN RD: E-6, F-6, G-6
N BROAD ST: B-9
N DEPOT ST: B-9
N ELM ST: B-9, C-9, C-10
N MECHANIC ST: A-8, A-9, B-9
NETTLES PARK RD: A-6, B-6
NOBLE LN: A-9
OLD COMPTON ST: A-10
OLD COMPTON ST: B-10
OLD GREENVILLE HWY: C-7, C-8, D-6, D-7, E-5, E-6, F-3, F-4, F-5, H-2
PEACH DR: G-6, H-6, H-7, H-8
PENDLETON WOODS CIR: H-2, H-3
PERIMETER RD: A-10
PINCKNEY ST: D-10
PINEWOOD CT: D-8, C-8, D-8
PLANTATION DR: C-10
POPLAR ST: A-8, B-8
PORTER RD: B-6, B-7, C-5, C-6, D-6, D-7
PRUITT ST: A-10
QUEENS MILL CT: C-9, D-9

RACEWAY DR: E-6
RED ROSE DR: B-7
REFUGE CHURCH RD: E-4, E-5, F-4
REFUGE RD: E-7, E-8, E-9, F-4, F-6, F-7, F-9, F-10, G-4, G-5, G-6
RESCUE RD: B-5, C-5
REVISTA DR: G-3, H-3
RHONDA RD: G-6
RIVERSIDE ST: A-9
ROBINSON ST: B-8
ROYAL WAY: A-9
S BROAD ST: B-9, B-10
S DEPOT ST: B-9, B-10
S ELM ST: C-10
S MECHANIC ST: B-9, B-10
SARRAR ST: D-9, D-10
SCOTT DR: A-9
SEAWRIGHT DR: C-10
SIMPSON RD: F-10
SITTON DR: B-9, C-9
SMITH LN: C-9
SPAKE RD: B-7, C-7, C-8
STARLIN DR: C-6
STEPHENS RD: B-8
STRATFORD RD: A-8
SWANEY LN: A-9
THOMAS ST: C-9, C-10, D-10
THOMPSON ST: A-9
TOWN ST: A-9
TRADITIONAL DR: A-9
VANCE ST: B-9
VILLA PINES CIR: B-8
VILLAGE WAY: B-10
VIP DR: F-3, G-3, G-4
W BLUE RIDGE ST: B-10
W MAIN ST: A-9, B-9
W QUEEN ST: A-9, B-9
WARLEY CIR: C-8, C-9, D-9
WASHINGTON CIR: B-8, B-9
WATKINS DR: C-9
WEBB CEMETERY RD: C-10, D-10
WELLFORD DR: C-10
WESTMINSTER DR: A-8
WHITE OAK PL: B-10
WHITE ST: B-8
WILLIFORD DR: A-9
WINDWARD CT: C-10
WINSTON ST: A-9
WOODHAVEN DR: D-10, E-10
WOODLAND CIR: A-7, A-8, B-8
WOODLAND DR: C-9
WREN ST: A-7
YELLOW ROSE CIR: B-7



Legend

- Roads/Streets
- Highways
- Railways
- River/Stream
- Lake/Pond
- Municipal Boundaries
- School
- Police
- Fire Dept
- Hospital
- Parks
- EMS Post
- Line Notes

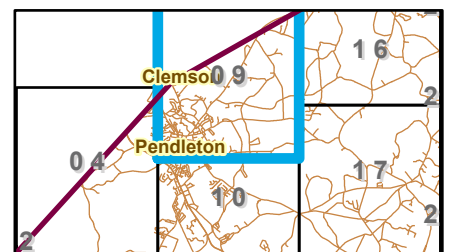


1. A small number of roads may not be labeled on the map, but all roads are indexed according to their grid location.
2. Each Map is 4 mi. x 5 mi. Minor Grids show 1/2 mile squares
3. Map Scale is 1:27,000
4. Some Roads outside the County are shown to show access to roads along the county boundary.

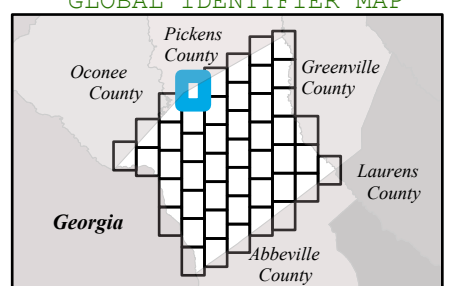
This map is a product of Anderson County. Reasonable efforts have been made to ensure its accuracy. Anderson County disclaims any liability from the use of this map. Map Produced under supervision of the Anderson County Department of Geographical Information Systems and E911 Addressing.

January 2024

LOCAL IDENTIFIER MAP



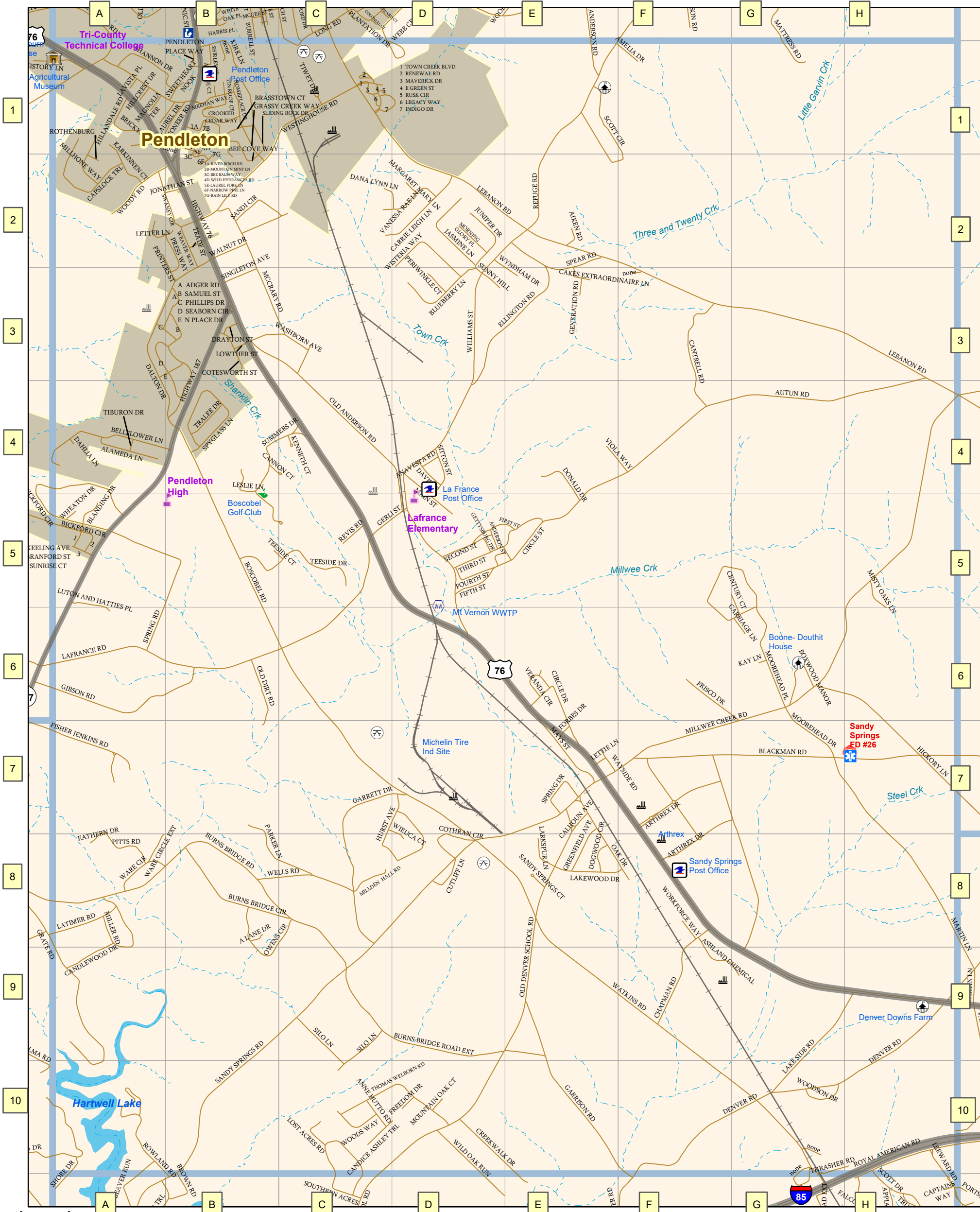
GLOBAL IDENTIFIER MAP



MAP 10


A LANE DR: B-8
ADGER RD: A-3, B-3
AIKEN RD: E-2
ALAMEDA LN: A-4
AMELIA DR: E-1, F-1
ANAVESTA RD: D-4
ANDERSON RD: E-1
ANDERSON ST: D-5
ANNE HUTTO RD: C-10
ANTIQUA CT: B-1
ARTHREX DR: F-7, F-8, G-7
ASHLAND CHEMICAL: F-8, F-9, G-9
AUTUN RD: E-4, E-5, F-4, G-4, H-3, H-4
BEAVER RUN: A-10
BEE BALM WAY: B-2
BEE COVE WAY: B-2
BELLFLOWER LN: A-4, B-4
BERTHA DR: A-10
BICKFORD CIR: A-4, A-5
BLACKMAN RD: F-7, G-7, H-7
BLANDING DR: A-5
BLUEBERRY LN: D-3
BOSCOBEL RD: B-4, B-5, B-6, C-6, C-7, D-7, D-8
BOXWOOD MANOR: G-6
BRANFORD ST: A-5
BRASSTOWN CT: C-8
BRICKYARD RD: A-1
BROWN RD: B-10
BURNS BRIDGE CIR: B-8, C-8, A-8, C-9
BURNS BRIDGE ROAD EXT: C-9, D-9, E-9
CAKES EXTRAORDINAIRE LN: E-2, E-3
CALHOUN AVE: E-7
CANDICE ASHLEY TRL: C-10, D-10
CANDLEWOOD DR: A-8, A-9
CANNON CT: B-4, C-4
CANTRELL RD: F-3, F-4
CAPSLOCK TRL: A-2
CARRIAGE LN: G-6
CARRIE LEIGH LN: C-2, D-2
CENTURY CT: F-5, G-5, G-6
CHAPMAN RD: F-8, F-9
CHURCH ST: C-1
CIRCLE DR: E-6, E-7
CIRCLE ST: D-5, E-5
COTESWORTH ST: B-3
COTHRAN CIR: D-8
CREEK WALK DR: D-10, E-10
CROOKED CEDAR WAY: B-1
CUTLIFF LN: D-8
DAHLIA LN: A-4
DALTON DR: A-3, A-4, B-2, B-3, B-4
DANA LYNN LN: C-2, D-2
DAVIS ST: D-4
DENVER RD: F-10, G-10, H-9, H-10
DOGWOOD CIR: E-8
DONALD DR: E-4, E-5
DRAYTON ST: B-3
E GREEN ST: C-1
EASTVIEW DR: H-9
EATHERN DR: A-8
ELLINGTON RD: D-3, D-4, E-2, E-3
FIFTH ST: D-5
FIRST ST: D-5, E-5
FISHER JENKINS RD: A-7
FORBES DR: E-7
FOURTH ST: D-5, E-5
FREEDOM DR: D-10
FRISCO DR: F-6, G-6, G-7
GARRETT DR: C-7, C-8, D-7
GARRISON RD: E-9, E-10, F-10
GENERATION RD: E-3
GERLI ST: C-5, D-5
GETTYSBURG DR: D-5
GIBSON RD: A-6, B-6
GRASSY CREEK WAY: B-2
GRATE RD: A-10, A-8, A-9
GREENFIELD AVE: E-7, E-8
HICKORY LN: G-6, H-6, H-7
HIGHWAY 187: A-4, A-5, A-6, B-3, B-4
HIGHWAY 76: A-1, A-2, B-1, B-2, B-3, B-4, C-4, C-5, D-5, D-6, E-6, E-7, F-7, F-8, G-8, G-9, H-9
HILLANDALE RD: A-1
HILLCREST DR: A-1
HISTORY LN: A-1
HOMEPLACE DR: B-1
HURST AVE: C-7, C-8, D-7, D-8
I-85 NORTHBOUND: H-10
I-85 SOUTHBOUND: H-10
INDIGO DR: C-1
JASMINE LN: D-2, D-3
JONATHAN ST: A-2, B-2
JUNIPER DR: D-2
KARKINNEN CT: A-2
KAY LN: G-6
KEELING AVE: A-5
KENNETH CT: C-4
KIRK LN: B-1
LAFRANCE RD: A-6, B-6, C-5, C-6
LAKE SIDE RD: G-10, G-9, H-9
LAKEWOOD DR: E-8, F-8
LARKSPUR LN: E-8
LATIMER RD: A-8
LAUREL DR: A-1, B-1
LAUREL FORK LN: B-1
LAVISTA PL: A-1
LEBANON RD: C-1, D-1, D-2, E-2, F-2, F-3, G-3, H-3, H-4
LEEWARD RD: H-10
LEGACY WAY: C-1
LESLIE LN: B-4
LETTIE LN: E-7
LETTER LN: A-2, B-2
LOST ACRES RD: C-10
LOWTHER ST: B-3
LUTON AND HATTIES PL: A-5, A-6
MAGNOLIA TER: A-1

MAIN ST: D-4, D-5
MARGARET MARY LN: D-2
MARTIN LN: G-7, H-7, H-8
MATTRESS RD: G-1
MAVERICK DR: C-1
MAYS ST: E-6, E-7
MCCRARY RD: B-2, B-3, C-3
MEEHAN WAY: B-1
MILLDEN HALL RD: C-8
MILLER RD: A-8
MILLHONE WAY: A-2
MILLWEE CREEK RD: E-7, F-7, G-6, G-7, H-4, H-5, H-6
MISTY OAKS LN: H-5
MOOREHEAD DR: G-6
MOOREHEAD DR: G-7
MOOREHEAD PL: F-5
MOOREHEAD PL: F-6
MOOREHEAD PL: G-5, G-6
MORNING GLORY PL: D-2
MOUNTAIN MINT LN: B-1
MOUNTAIN OAK CT: D-10
N PLACE DR: A-3, B-3
NARROW PINE LN: B-2
OAK DR: E-7, E-8, F-8
OLD ANDERSON RD: B-3, C-3, C-4, D-4, D-5
OLD DENVER SCHOOL RD: C-10, D-9, D-10, E-7, E-8, E-9
OLD DIRT RD: B-6, B-7
OWENS CIR: B-8, B-9, C-8
PARKER LN: B-7, B-8, C-8
PENDLETON PLACE WAY: B-1
PERIMETER RD: A-1
PERIWINKLE CT: D-3
PHILLIPS DR: A-3, B-3
PIONEER RD: A-1, B-1
PITTS RD: A-8
PRESS WAY: B-2, B-3
PRINTERS ST: B-2, B-3
RAIN LILY RD: B-2
REFUGE RD: E-1, E-2, F-1
RENEWAL RD: C-1
REVIS RD: C-5
RIVER BIRCH RD: B-1, B-2
ROTHENBURG: A-2
ROWLAND RD: A-10, B-10
ROYAL AMERICAN RD: H-10
RUSK CIR: C-1
S MECHANIC ST: B-1, B-2
SAMUEL ST: B-3
SANDY SPRINGS CT: E-8
SANDY SPRINGS RD: B-9, B-10, C-8, C-9, D-8, E-7, E-8
SCOTT CIR: E-1, E-2, F-1, F-2
SCOTT DR: H-10
SEABORN CIR: A-3, B-3
SECOND ST: D-5
SHANNON DR: A-1, B-1
SHIRLEY ST: B-1
SHORE DR: A-10
SILO LN: C-9, C-10
SINGLETON AVE: B-3
SITTON ST: D-4, D-5
SLIDING ROCK DR: B-1, B-2
SOUTHERN ACRES: C-10
SPEAR RD: E-2, E-3
SPRING DR: E-7
SPRING RD: A-5, A-6, B-5
SPYGLASS LN: B-4
SUMMERS DR: B-4, B-5, C-4, C-5
SUNNY HILL: D-3
SUNRISE CT: A-5
SWANEY CIR: A-2, B-2
SWEETHEART NOOK: B-1
TEESIDE CT: B-5, C-5
TEESIDE DR: B-5, C-5
THIRD ST: D-5
THOMAS WELBORN RD: C-10, D-10
THRASHER RD: G-10, H-10
TIBURON DR: A-4
TIN ROOF CT: B-1
TIWET DR: C-1
TOWN CREEK BLVD: C-1
TRADE ST: B-2
TRALEE DR: B-4
VANESSA RAE LN: C-2, D-2
VERANDA CIR: E-6
VIOLA WAY: E-4, F-4
WALNUT DR: B-2
WARE CIR: A-8
WARE CIRCLE EXT: A-8
WASHBORN AVE: B-3, C-3
WATKINS RD: D-8, E-8, E-9, F-9, F-10, G-10
WAYSIDE RD: E-7
WEAVER WAY: B-2
WEBB CEMETERY RD: C-1, D-1
WELLS RD: B-8, C-8
WESTINGHOUSE RD: B-1, B-2, C-1
WHEATON DR: A-5
WIEUCA CT: C-7, D-7, D-8
WILD OAK RUN: D-10
WILD HYDRANGEA RD: B-1, B-2
WILLIAMS ST: D-2, D-3, D-4, D-5, D-6, E-2
WISTERIA WAY: D-2, D-3
WOODBURN RD: A-1, B-1
WOODS WAY: C-10
WOODSON DR: G-10
WOODY RD: A-2, B-2
WORKFORCE WAY: F-8
WYNDHAM DR: D-2, D-3, E-3



Legend

- Roads/Streets
- Highways
- Railways
- River/Stream
- Lake/Pond
- Municipal Boundaries
- School
- Police
- Fire Dept
- Hospital
- Parks
- EMS Post
- Line Notes

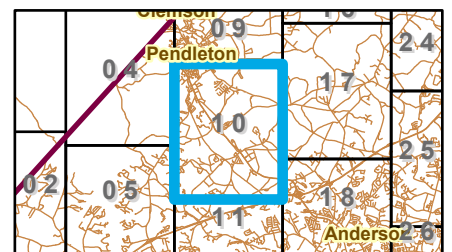


1. A small number of roads may not be labeled on the map, but all roads are indexed according to their grid location.
2. Each Map is 4 mi. x 5 mi. Minor Grids show 1/2 mile squares
3. Map Scale is 1:27,000
4. Some Roads outside the County are shown to show access to roads along the county boundary.

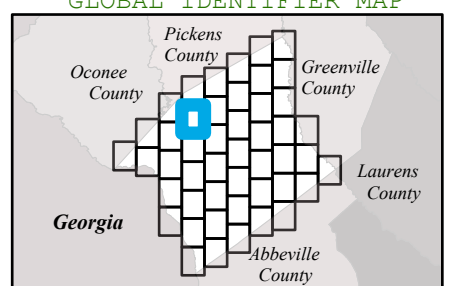
This map is a product of Anderson County. Reasonable efforts have been made to ensure its accuracy. Anderson County disclaims any liability from the use of this map. Map Produced under supervision of the Anderson County Department of Geographical Information Systems and E911 Addressing.

January 2024

LOCAL IDENTIFIER MAP

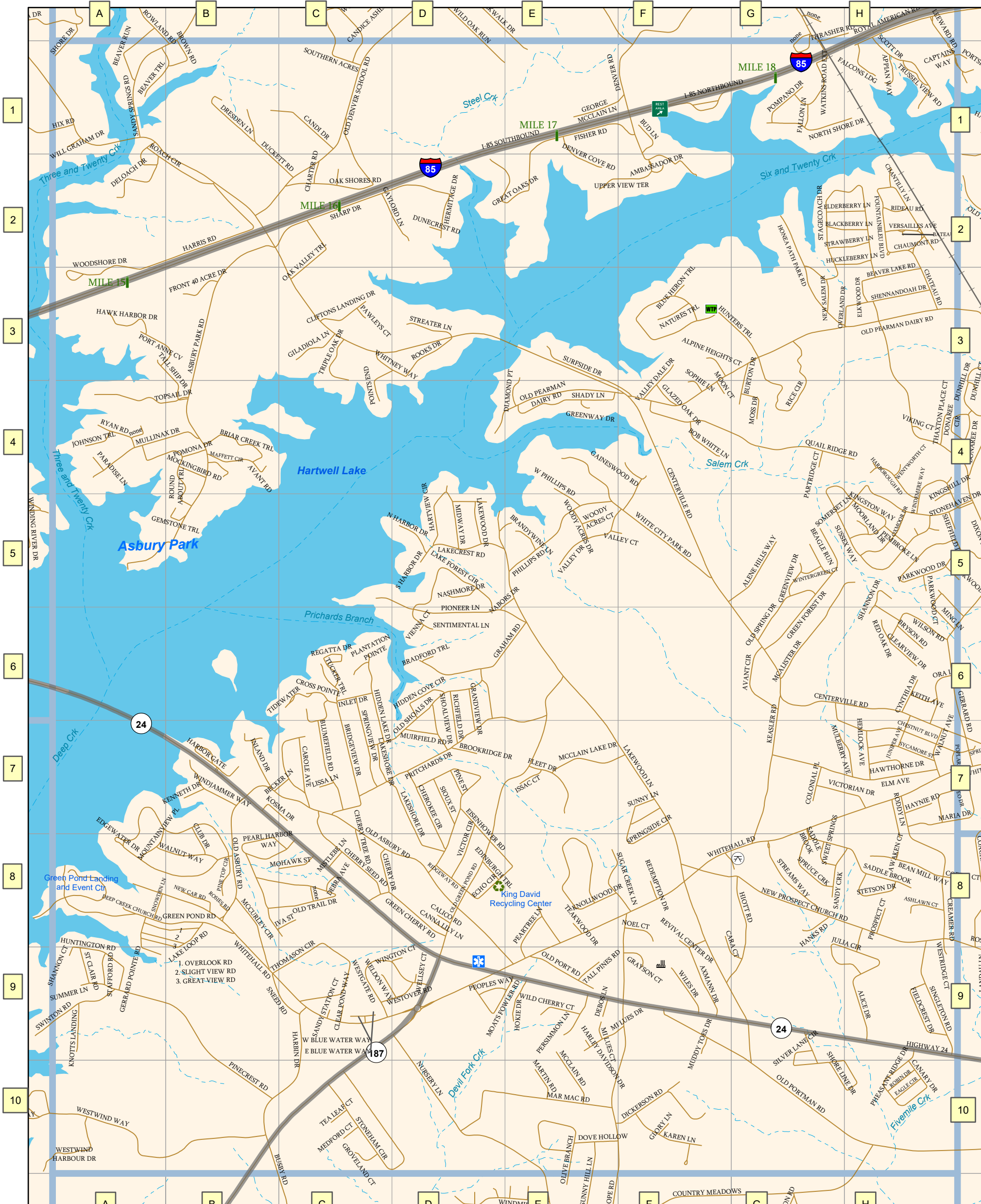


GLOBAL IDENTIFIER MAP




MAP 11

ALENE HILLS WAY: F-5, G-5
ALICE DR: H-8, H-9
ALPINE HEIGHTS CT: F-3
AMBASSADOR DR: F-2
APPIAN WAY: H-1
ASBURY PARK RD: A-5, B-2, B-3, B-4, B-5
ASHLAWN CT: H-8
AVANT CIR: G-6
AVANT RD: B-4
AWAKEN CT: H-8
AXMANN DR: F-8, F-9
BATEAU AVE: H-2
BEAGLE RUN: G-5
BEAN MILL WAY: H-8
BEAVER LAKE RD: H-3
BEAVER RUN: A-1
BEAVER TRL: A-1, B-1
BECKER LN: B-7, C-7
BLACKBERRY LN: G-2, H-2
BLUE HERON TRL: F-3
BLUMEFIELD RD: C-6, C-7
BOB WHITE LN: F-4
BRADFORD TRL: D-6
BRANDYWINE LN: E-5
BRIAR CREEK TRL: B-4
BRIDGEVIEW DR: C-6, C-7
BROOKRIDGE DR: D-7
BROWN RD: B-1
BRYSON RD: H-6
BUD LN: F-1
BURTON DR: G-3, G-4
BUSBY RD: B-10
CALICO RD: D-8
CANARY DR: H-10
CANDI DR: B-1, C-1
CANNA LILY LN: D-8
CAPTAINS WAY: H-1
CARA CT: F-8, F-9, G-9
CAROLE AVE: C-7
CENTERVILLE RD: A-1, B-1, B-2, C-2, C-3, D-3, E-3, E-4, F-4, F-5, G-5, G-6, H-6, H-7
CHANTILLY LN: H-2
CHARTER RD: C-2
CHATEAU RD: H-2, H-3
CHAUMONT RD: H-2
CHEROKEE CIR: D-7, D-8
CHERRY DR: C-8
CHERRY SEED RD: C-7, C-8
CHERRY TREE RD: C-7, C-8
CHESTNUT BLVD: G-6, G-7, H-7
CLEAR POND WAY: C-9
CLEARVIEW DR: H-6
CLIFTONS LANDING DR: C-3
CLUB DR: B-7, B-8
COFFEE CT: H-8
COLONIAL PL: G-7
COUNTRY MEADOWS: H-10
CREAMER RD: H-7, H-8
CREEKWALK DR: E-1
CROSS POINTE: C-6
CYNTHIA DR: H-6
DEBOS LN: E-9
DEBRA AVE: C-8
DEEP CREEK CHURCH RD: A-8
DELOACH DR: A-2
DENVER COVE RD: E-1, E-2
DENVER RD: F-1, F-2
DIAMOND PT: E-3, E-4
DICKERSON RD: E-10, F-10
DIXON RD: H-3, H-4
DONAREE CIR: H-4
DOVE HOLLOW: E-10, F-10
DRESDEN LN: B-1
DUCKETT RD: B-1, B-2, C-2
DUNECREST RD: D-2
E BLUE WATER WAY: C-9
EAGLE CIR: H-10
ECHO CIR: D-8, E-8
EDGEWATER DR: A-7, A-8, B-7, B-8
EDINBURGH TRL: D-8
EISENHOWER RD: D-7, D-8
ELDERBERRY LN: G-2, H-2
ELKWOOD DR: H-3
ELM AVE: G-7, H-7
FALCONS LDG: H-1
FALLON LN: G-1
FIELDCREST DR: H-9
FISHER RD: E-1, F-1
FLEET DR: E-7
FOUNTAINBLEU BLVD: H-2
FRONT 40 ACRE DR: B-3
GAINESWOOD RD: F-4, F-5
GARRISON RD: F-1
GAYLORD LN: C-2, D-2
GEMSTONE TRL: B-5
GEORGE MCCLAIN LN: E-1, F-1
GERRARD POINTE RD: A-9
GERRARD RD: H-6
GILADIOLA LN: C-3
GLAZED OAK DR: F-4
GLORY LN: F-10
GRAHAM RD: D-6, E-6
GRANDVIEW DR: D-6, D-7
GRAYSON CT: F-9
GREAT OAKS DR: D-2, E-1, E-2
GREAT VIEW RD: A-8, A-9, B-8, B-9
GREEN CHERRY RD: C-8, D-8
GREEN FOREST DR: G-5, G-6
GREEN POND RD: A-8, B-8
GREENVIEW DR: G-5
GREENWAY DR: E-4
GROVELAND CT: C-10
HANKS RD: G-8
HARBIN DR: B-10, C-10, C-9
HARBOR GATE: B-7
HARBOROUGH RD: H-4, H-5
HARLEY DAVIDSON DR: E-9
HARRIS RD: A-2, A-3, B-2
HARTVIEW CIR: D-4, D-5
HAWK HARBOR DR: A-3
HAWTHORNE DR: H-7
HAYNIE RD: H-7
HEMLOCK AVE: H-7
HERMITAGE DR: D-2
HIDDEN COVE CIR: D-6
HIDDEN LAKE DR: C-6, C-7
HIGHWAY 187 S: B-10, C-10, C-9, D-9
HIGHWAY 24: A-6, A-7, B-7, C-7, C-8, D-8, D-9, E-9, F-9, G-9, H-9
HIOTT RD: F-8, F-9, G-8, G-9
HIX RD: A-1
HOKIE DR: E-9
HONEA PATH PARK RD: G-2, G-3, H-3
HUCKLEBERRY LN: G-2, H-2
HUNTERS TRL: F-3, G-3
HUNTINGTON RD: A-9
I-85 NORTHBOUND: A-2, A-3, B-2, C-2, D-1, D-2, E-1, F-1, G-1, H-1
I-85 SOUTHBOUND: A-2, A-3, B-2, C-2, D-1, D-2, E-1, F-1, G-1, H-1
INLAND DR: B-7
INLET DR: C-6
ISSAC CT: E-7
IVA ST: B-8, C-8
JOHNSON TRL: A-4
JULIA CIR: G-8, G-9, H-9
JUNIPER AVE: H-6, H-7
KAREN LN: F-10
KEASLER RD: G-6, G-7, G-8
KEITH AVE: H-6
KENNETH DR: B-7
KINGSHILL DR: H-4, H-5
KINGSTON WAY: G-4, H-4, H-5
KNOLLWOOD DR: E-8
KNOTTS LANDING: A-9
KOSMA DR: B-7, C-7
LAKE FOREST CIR: D-5, D-6
LAKE LOOPRD: A-8, A-9, B-8, B-9
LAKECREST RD: D-5, E-5
LAKESHORE DR: C-7, D-7, D-8
LAKEWOOD DR: D-5
LAKEWOOD LN: D-5, E-5, E-6, E-7, F-7, F-8, F-9, G-9, G-10
LEEWARD RD: H-1
LISSA LN: C-7
MAFFETT CIR: B-4
MAR MAC RD: D-10, E-10
MARIA DR: H-7
MARTIN RD: E-10
MCALISTER DR: G-5, G-6, H-5
MCCLAIN LAKE DR: E-7, F-7
MCCLAIN RD: E-9, E-10
MCCURLEY CIR: B-8, B-9
MEDFORD CT: C-10
MI LUES CT: E-9
MI LUES DR: E-9, F-9
MIDWAY DR: D-5
MILLSBORO RD: E-4, E-5
MING LN: H-5, H-6
MISTLEBE LN: C-8
MOATS FOWLER RD: D-9, E-9
MOCKINGBIRD RD: B-4
MOHAWK ST: C-8
MOON CT: F-4
MOORLAND DR: H-5
MOSS DR: G-4
MOUNTAINVIEW PL: A-7, A-8
MUDDY TOES DR: F-9
MUIRFIELD RD: D-7
MULBERRY AVE: G-7, H-7
MULLINAX DR: A-4, B-4
N HARBOR DR: D-5
NABORS DR: D-5, D-6, E-5
NASHMORE DR: D-5
NATURES TRL: F-3
NEW CAR DR: B-8
NEW HOPE RD: E-10, F-10, F-8, F-9
NEW PROSPECT CHURCH RD: F-8, G-8, H-8
NEW SALEM DR: G-2, G-3
NOEL CT: F-8
NORTH SHORE DR: G-1, H-1
NURSERY LN: D-9, D-10, E-10
OAK SHORES RD: C-1, C-2
OAK VALLEY TRL: C-2, C-3
OLD ASBURY RD: B-7, B-8, C-7, C-8, D-8, D-9, E-9
OLD DENVER SCHOOL RD: B-2, C-1, C-2
OLD GREEN POND RD: D-7, D-8, D-9, E-6, E-7
OLD PEARMAN DAIRY RD: D-4, E-4, F-3, F-4, G-3, H-3
OLD PORT RD: E-9
OLD PORTMAN RD: F-9, G-9, G-10, H-10
OLD SHOALS DR: C-7, D-6, D-7
OLD SPRING DR: G-5, G-6
OLD TRAIL DR: B-8, C-8
OLIVE BRANCH: E-10
ORA LN: H-6, H-7
OVERLAND DR: H-3
OVERLOOK RD: A-8, A-9, B-8, B-9
OXMOOR DR: H-5
PARADISE LN: A-4
PARKWOOD CIR: H-5
PARKWOOD CT: H-5
PARKWOOD DR: H-5
PARTRIDGE CT: G-4
PAWLEYS CT: C-3
PEARL HARBOR WAY: B-8, C-8
PEARTREE LN: E-8, E-9
PEMBROKE LN: H-5
PEOPLES WAY: D-9, E-9
PERSIMMON LN: E-9
PHEASANT RIDGE DR: H-9, H-10
PHILLIPS RD: E-5
PINE ST: D-7
PINE TOP CIR: B-8
PINECREST RD: A-9, B-9, B-10
PIONEER LN: C-5, D-5, D-6, E-6
PLANTATION POINTE: C-6
POINTS END: C-3, C-4, D-3
POMONA DR: B-4
POMPANO DR: G-1
POPLAR AVE: H-7
PORT ANNE CV: A-3, B-3
PORTSIDE WAY: H-1
PRITCHARDS DR: C-7, D-6, D-7, E-6, E-7
PROSPECT CT: H-8
QUAIL RIDGE RD: F-4, G-4, H-4
RED OAK DR: H-6
REDEMPTION DR: F-8
REGATTA DR: C-6
REVIVAL CENTER DR: F-8, F-9
RICE CIR: G-3, G-4
RICHFIELD DR: D-6, D-7
RIDEAU RD: H-2
RIDGEWAY RD: D-8
ROACH CIR: A-1, A-2, B-2
ROBIN DR: H-10
RODDY LN: H-7, H-8
ROOKS DR: D-3
ROSIES RD: B-8
ROUND ABOUT TRL: A-4, B-4, B-5
ROWLAND RD: B-1
ROYAL AMERICAN RD: H-1
RYAN RD: A-4
S HARBOR DR: D-5
SADDLE BROOK: G-7, G-8, H-8
SAN MATEO DR: H-7
SANDY CRK: G-8, H-8
SANDY SPRINGS RD: A-1, B-1
SANDY STATION CT: C-9
SCOTT DR: H-1
SENTIMENTAL LN: D-6
SHADY LN: E-4
SHANNON CT: A-9
SHANNON DR: H-5, H-6
SHARP DR: B-2, C-2, D-2
SHEFFIELD DR: H-5
SHENANDOAH DR: H-3
SHOALVIEW DR: D-6, D-7
SHORE DR: A-1
SHORE LINE DR: G-9, G-10, H-10
SILVER LANE CIR: G-9, G-10
SINGLETON RD: H-8, H-9
SIOUX ST: D-7
SLIGHT VIEW RD: A-8, A-9B-8, B-9
SNEED RD: B-9, C-9
SNOWDEN LN: A-8
SOMERSET LN: G-5, H-4, H-5
SOPHIE LN: F-4
SOUTHERN ACRES: C-1
SPRINGSIDE CIR: F-7, F-8
SPRINGVIEW DR: C-6, C-7
SPRUCE CRK: G-8
ST CLAIR RD: A-9
STAFFORD RD: A-9
STAGECOACH DR: G-2, G-3, H-2, H-3
STETSON DR: H-8
STONEHAM CIR: C-10, D-10
STONEHAVEN DR: H-4, H-5
STRAWBERRY LN: G-2, H-2
STREAMS WAY: G-8
STREATER LN: D-3
SUGAR CREEK LN: E-8, F-8
SUMMER LN: A-9
SUNNY HILL LN: E-10
SUNNY LN: F-7
SURFSIDE DR: E-3, E-4, F-4
SUSSEX WAY: G-4, G-5, H-5
SWEET SPRINGS: G-8
SWINTON RD: A-9
SYCAMORE ST: H-7
TALL PINES RD: E-9
TALL SHIP DR: A-3, B-3, B-4
TEA LEAF CT: C-10
TEAKWOOD DR: E-8
THAXTON PLACE CT: H-4
THOMASON CIR: B-9, C-8, C-9
TIDEWATER: C-6
TOPSAIL DR: A-4, B-4
TRIPLE OAK DR: C-3
TRUSSEL VIEW RD: H-1
TUCKER TRL: C-6
UPPER VIEW TER: E-2, F-2
VALLEY CT: E-5, F-5
VALLEY DALE DR: F-3, F-4
VALLEY DR: E-5, F-5
VERSAILLES AVE: H-2
VICTOR CIR: D-7, D-8
VICTORIAN DR: G-7, H-7
VIENNA CT: D-6
VIKING CT: H-4
W BLUE WATER WAY: C-9
W PHILLIPS RD: E-4, E-5
WALNUT AVE: H-7
WALNUT WAY: A-8, B-8
WATKINS RD: G-1
WATKINS ROAD EXT: G-1
WELDON WAY: C-9, D-9
WELLSEY CT: D-9
WENTWORTH CT: H-4
WESTGATE RD: C-9, D-9
WESTOVER RD: C-9, D-9
WESTRIDGE CT: H-8, H-9
WESTWIND HARBOUR DR: A-10
WESTWIND WAY: A-10, B-10
WHITE CITY PARK RD: E-4, E-5, F-5
WHITEHALL RD: A-8, B-8, B-9, C-9, D-9, E-8, E-9, F-8, G-7, G-8, H-7
WHITNEY WAY: C-3, D-3
WILD CHERRY CT: E-9
WILD OAK RUN: D-1
WILES DR: F-9
WILL GRAHAM DR: A-1
WILSON RD: H-6
WINDEMERE WAY: H-4, H-5
WINDJAMMER WAY: B-7
WINGTON CT: D-9
WINTERGREEN CT: G-5
WOODSHORE DR: A-2, A-3
WOODY ACRES CT: E-5
WOODY ACRES DR: E-5



Legend

- Roads/Streets
- Highways
- Railways
- River/Stream
- Lake/Pond
- Municipal Boundaries
- School
- Police
- Fire Dept
- Hospital
- Parks
- EMS Post
- Line Notes

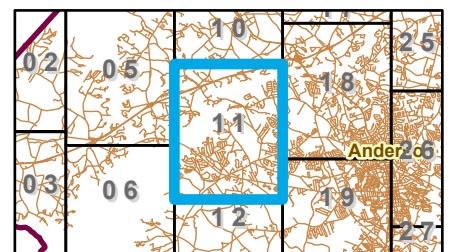


1. A small number of roads may not be labeled on the map, but all roads are indexed according to their grid location.
2. Each Map is 4 mi. x 5 mi. Minor Grids show 1/2 mile squares
3. Map Scale is 1:27,000
4. Some Roads outside the County are shown to show access to roads along the county boundary.

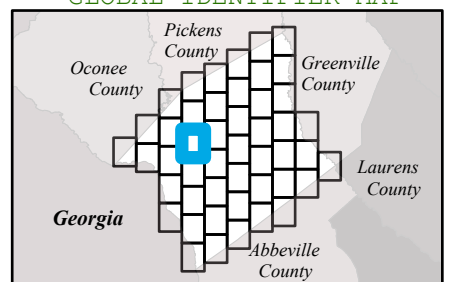
This map is a product of Anderson County. Reasonable efforts have been made to ensure its accuracy. Anderson County disclaims any liability from the use of this map. Map Produced under supervision of the Anderson County Department of Geographical Information Systems and E911 Addressing.

January 2024

LOCAL IDENTIFIER MAP

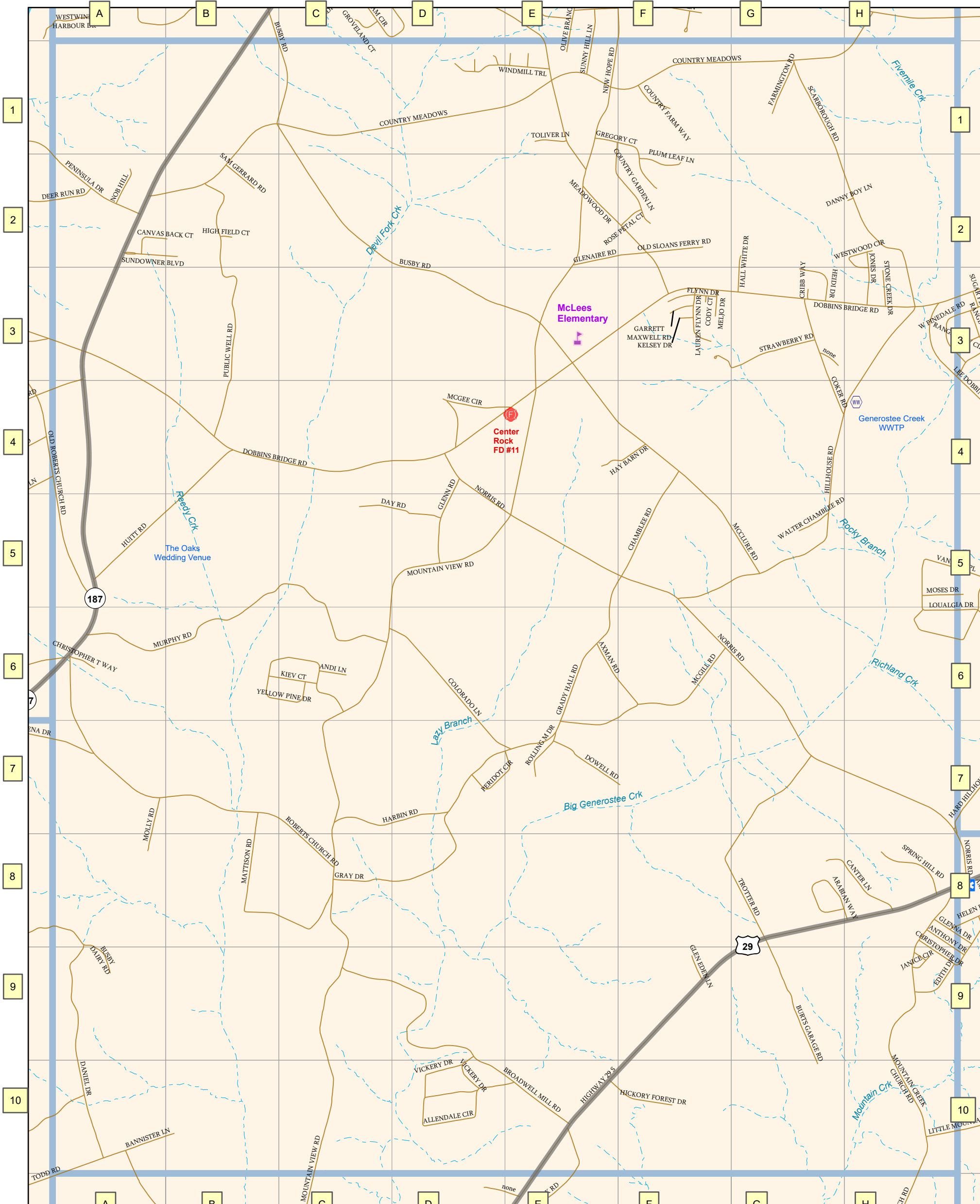


GLOBAL IDENTIFIER MAP




MAP 12

ALLENDALE CIR: D-10
ANDI LN: C-6
ANTHONY DR: H-8, H-9
ARABIAN WAY: G-8, H-8
AXMAN RD: E-6, F-6
BANNISTER LN: A-10, B-10
BIG OAK RD: A-10
BROADWELL MILL RD: C-9, D-9, D-10, E-10
BURTS GARAGE RD: G-8, G-9, G-10
BUSBY DAIRY RD: A-8, A-9
BUSBY RD: B-1, C-1, C-2, D-2, D-3, E-3
CANTER LN: G-8, H-8
CANVAS BACK CT: A-2
CASSENA DR: A-7
CHAMBLEE RD: F-4, F-5
CHRISTOPHER DR: H-8, H-9
CHRISTOPHER T WAY: A-6
CODY CT: F-3
COKER RD: G-3, G-4
COLORADO LN: C-6, D-6, D-7, E-7
COUNTRY FARM WAY: F-1
COUNTRY GARDEN LN: E-1, E-2, F-2
COUNTRY MEADOWS: A-2, B-1, B-2, C-1, D-1, E-1, F-1, G-1, H-1
CRIBB WAY: G-3
DANIEL DR: A-8, A-9, A-10
DANNY BOY LN: H-2
DAY RD: C-5, D-5
DEER RUN RD: A-2
DOBBINS BRIDGE RD: A-3, A-4, B-4, C-4, D-4, E-3, E-4, F-3, G-3, H-3
DOWELL RD: E-7, F-7
E PINEDALE RD: H-3
EDITH DR: H-9
FARMINGTON RD: G-1
FLYNN DR: F-3
GARRETT MAXWELL RD: F-3
GEORGE MERCK RD: E-10
GLEN EDEN LN: F-9
GLENAIRE RD: E-2, F-2
GLENN RD: D-4, D-5
GLENNA DR: H-8
GRADY HALL RD: D-7, E-5, E-6, E-7, F-5
GRAY DR: C-8, D-7, D-8
GREGORY CT: E-1, F-1, F-2
HALL WHITE DR: G-2, G-3
HARBIN RD: C-7, D-7
HARD HILLHOUSE DR: H-7, H-8
HAY BARN DR: E4, F4
HEIDI DR: G-3
HELEN DR: H-8
HICKORY FOREST DR: E-10, F-10
HIGH FIELD CT: B-2
HIGHWAY 187 S: A-2, A-3, A-4, A-5, A-6, B-1, B-2
HIGHWAY 29 S: E-10, F-9, F-10, G-8, G-9, H-8
HILLHOUSE RD: F-5, G-4, G-5, H-3, H-4
HUITT RD: A-5, B-4, B-5
JANICE CIR: H-9
JONES DR: H-2, H-3
KELSEY DR: F-3
KIEV CT: B-6, C-6
LAUREN FLYNN DR: F-3
LEE DOBBINS RD: H-3
LITTLE MOUNTAIN RD: H-10
LOUALGIA DR: H-6
MATTISON RD: B-7, B-8, C-8
MCCLURE RD: E-3, E-4, F-4, F-5, G-5
MCGEE CIR: D-4, E-4
MCGILL RD: E-6, E-7, F-6
MEADOWOOD DR: E-2, F-2, F-3
MELJO DR: F-3
MOLLY RD: A-7, A-8
MOSES DR: H-5
MOUNTAIN CREEK CHURCH RD: H-8, H-9, H-10
MOUNTAIN VIEW RD: C-5, C-6, C-7, C-8, C-9, C-10, D-5, E-4, E-5
MURPHY RD: A-6, B-5, B-6, C-5, C-6
NEW HOPE RD: E-1, E-2, E-3, E-4
NOB HILL: A-2
NORRIS RD: D-4, D-5, E-5, F-5, F-6, G-6, G-7, H-7, H-8
NURSERY LN: E-1, E-2
OLD ROBERTS CHURCH RD: A-4, A-5
OLD SLOANS FERRY RD: F-2
OLD WEBB RD: A-3, A-4
OLIVE BRANCH: E-1
PENINSULA DR: A-2
PERIDOT CIR: D-7, E-7
PLUM LEAF LN: F-2
PROVIDENCE CHURCH RD: A-6
PUBLIC WELL RD: B-2, B-3, B-4
ROBERTS CHURCH RD: A-6, A-7, B-7, C-7, C-8
ROLLING M DR: E-7
ROSE PETAL CT: F-2
SAM GERRARD RD: B-2
SCARBOROUGH RD: G-1, G-2, H-2, H-3
SPRING HILL RD: H-8
STONE CREEK DR: H-3
STRAWBERRY RD: F-3, G-3
SUNDOWNER BLVD: A-2, B-2
SUNNY HILL LN: E-1
TODD RD: A-10
TOLIVER LN: E-1
TROTTER RD: F-8, G-7, G-8
VAN DALE PL: H-5, H-6
VICKERY DR: D-9, D-10, E-10
W PINEDALE RD: H-3
WALTER CHAMBLEE RD: G-5
WESTWOOD CIR: H-2, H-3
WILLIFORD RD: A-10
WINDCREST LN: A-4
WINDMILL TRL: D-1, E-1
YELLOW PINE DR: B-6, C-6



Legend

- Roads/Streets
- Highways
- Railways
- River/Stream
- Lake/Pond
- Municipal Boundaries
- School
- Police
- Fire Dept
- Hospital
- Parks
- EMS Post
- Line Notes

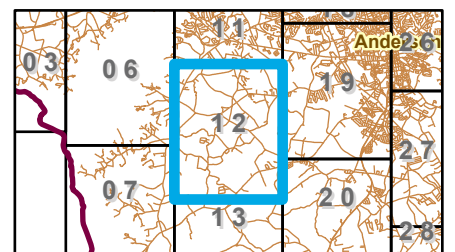


1. A small number of roads may not be labeled on the map, but all roads are indexed according to their grid location.
2. Each Map is 4 mi. x 5 mi. Minor Grids show 1/2 mile squares
3. Map Scale is 1:27,000
4. Some Roads outside the County are shown to show access to roads along the county boundary.

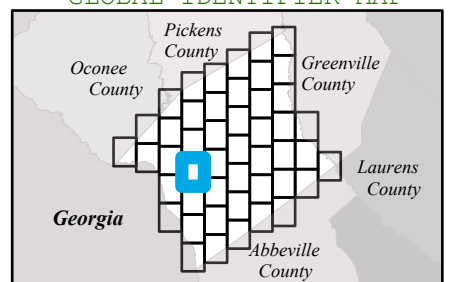
This map is a product of Anderson County. Reasonable efforts have been made to ensure its accuracy. Anderson County disclaims any liability from the use of this map. Map Produced under supervision of the Anderson County Department of Geographical Information Systems and E911 Addressing.

January 2024

LOCAL IDENTIFIER MAP

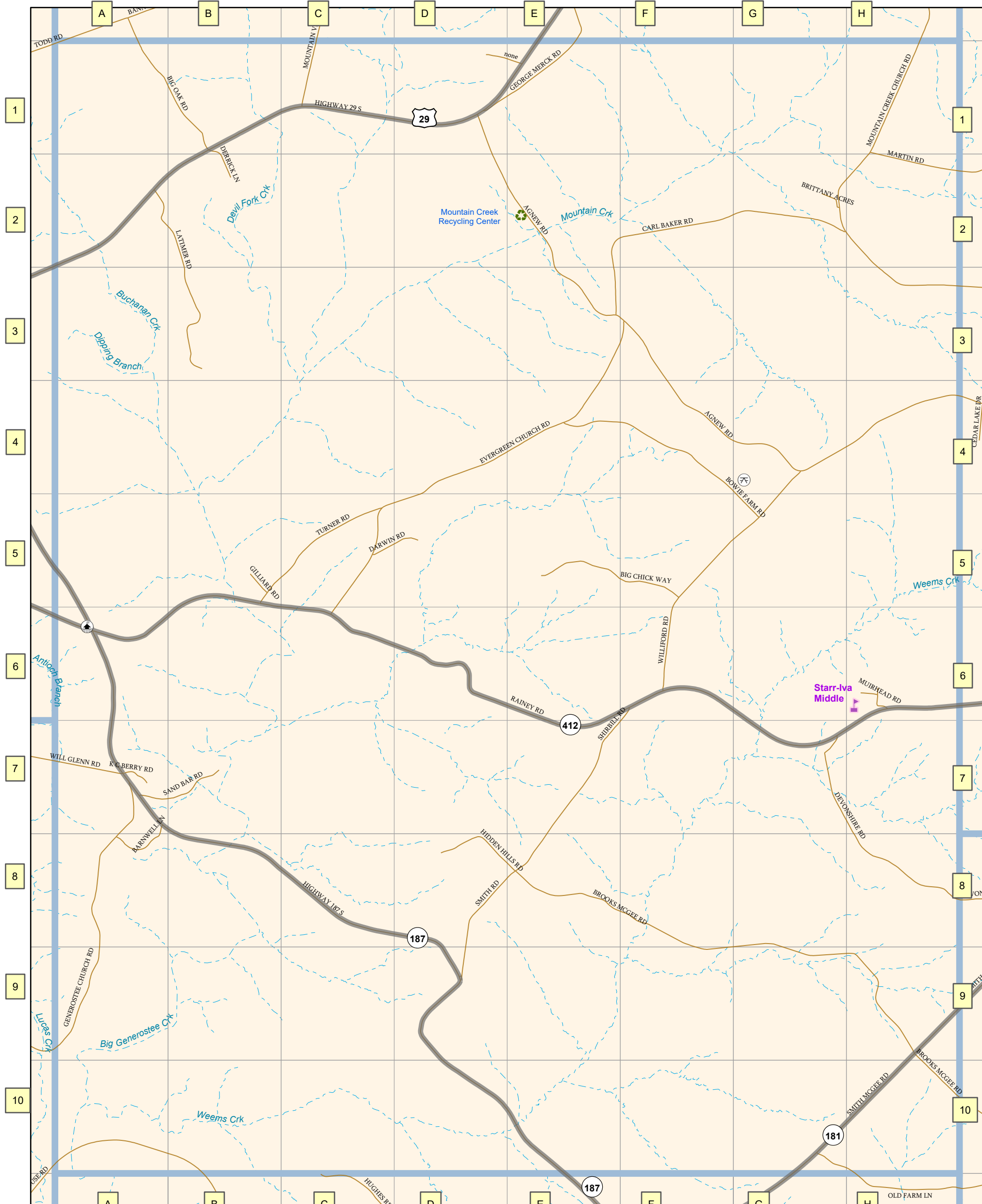


GLOBAL IDENTIFIER MAP




MAP 13

AGNEW RD: D-1, D-2, E-2, E-3, F-3, F-4, G-4, H-4
BARNWELL LN: A-7, A-8
BIG CHICK WAY: E-5, F-5
BIG OAK RD: A-1, B-1
BOWIE FARM RD: E-4, F-4, G-4, G-5
BRITTANY ACRES: G-2
BROOKS MCGEE RD: E-8, F-8, F-9, G-8, G-9, H-9, H-10
CARL BAKER RD: E-2, E-3, F-2, G-2
DARWIN RD: C-5, D-5
DERRICK LN: B-1, B-2
DEVONSHIRE RD: G-7, H-7, H-8
EVERGREEN CHURCH RD: C-5, C-6, D-4, D-5, E-3, E-4, F-3
GENEROSTEE CHURCH RD: A-7, A-8, A-9
GEORGE MERCK RD: D-1, E-1
GILLIARD RD: B-5
HIDDEN HILLS RD: D-8, E-8
HIGHWAY 187 S: A-5, A-6, A-7, B-7, B-8, C-8, D-8, D-9, D-10, E-10
HIGHWAY 29 S: A-2, B-1, B-2, C-1, D-1, E-1
K C BERRY RD: A-7
LATIMER RD: A-2, B-2, B-3
MARTIN RD: H-1, H-2
MOUNTAIN CREEK CHURCH RD: G-2, H-1, H-2, H-3
MOUNTAIN VIEW RD: C-1
MUIRHEAD RD: H-6
OLD FARM LN: G-10, H-10
OPRY HOUSE RD: A-10, B-10
RAINEY RD: A-6, B-5, B-6, C-5, C-6, D-6, E-6, E-7, F-6, G-6, G-7, H-6, H-7
SAND BAR RD: A-7, B-7
SHIRBILL RD: E-7, F-6, F-7
SMITH MCGEE RD: G-10, H-9, H-10
SMITH RD: D-8, D-9, E-7, E-8
TODD RD: A-1
TURNER RD: B-5, C-5
WILL GLENN RD: A-7
WILLIFORD RD: F-5, F-6, G-4, G-5



Legend

- Roads/Streets
- Highways
- Railways
- River/Stream
- Lake/Pond
- Municipal Boundaries
- School
- Police
- Fire Dept
- Hospital
- Parks
- EMS Post
- Line Notes

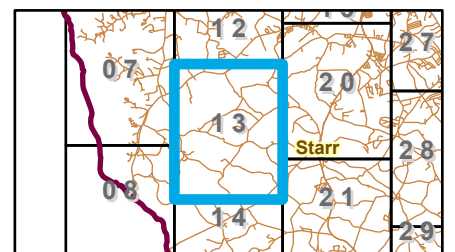


1. A small number of roads may not be labeled on the map, but all roads are indexed according to their grid location.
2. Each Map is 4 mi. x 5 mi. Minor Grids show 1/2 mile squares
3. Map Scale is 1:27,000
4. Some Roads outside the County are shown to show access to roads along the county boundary.

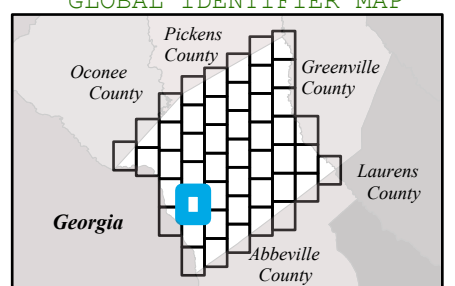
This map is a product of Anderson County. Reasonable efforts have been made to ensure its accuracy. Anderson County disclaims any liability from the use of this map. Map Produced under supervision of the Anderson County Department of Geographical Information Systems and E911 Addressing.

January 2024

LOCAL IDENTIFIER MAP



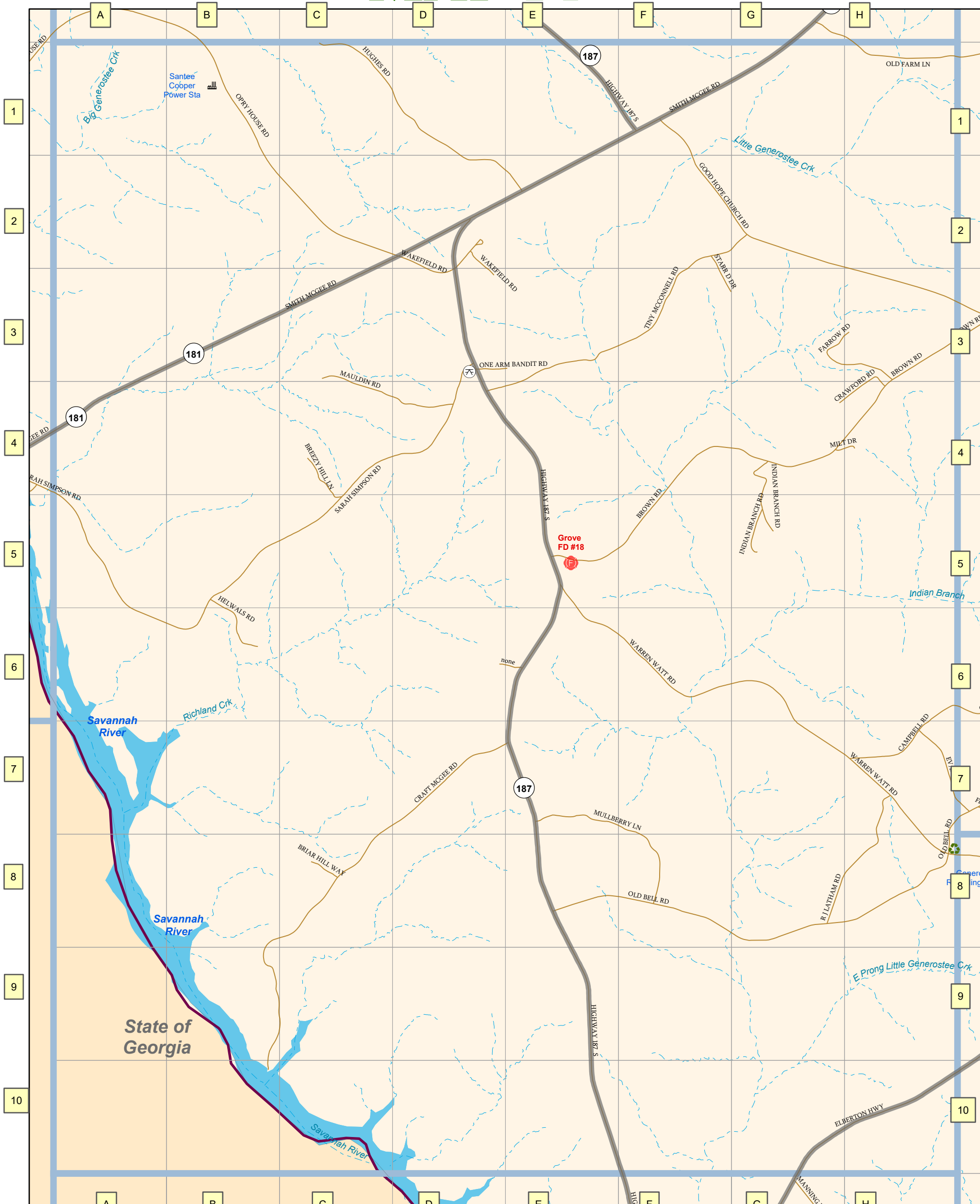
GLOBAL IDENTIFIER MAP



[Back to first page](#)


MAP 14

BREEZY HILL LN: C-4, C-5
BRIAR HILL WAY: C-8
BROWN RD: E-5, F-4, F-5, G-4, H-3, H-4
CAMPBELL RD: H-6, H-7
CRAFT MCGEE RD: B-8, B-9, B-10, C-7, C-8, C-9, D-7, E-7
CRAWFORD RD: G-4, H-3, H-4
ELBERTON HWY: G-10, H-10
EVANS RD: H-7
FARROW RD: G-3, H-3
GOOD HOPE CHURCH RD: F-1, F-2, G-2, H-2, H-3
HELWALS RD: B-5, B-6
HIGHWAY 187 S: D-2, D-3, D-4, E-1, E-4, E-5, E-6, E-7, E-8, E-9, E-10, F-1, F-10
HUGHES RD: C-1, D-1, D-2, E-2
INDIAN BRANCH RD: G-4, G-5
MAULDIN RD: C-3, C-4, D-4
MLT DR: G-4, H-4
MULLBERRY LN: E-7, F-7, F-8
OLD BELL RD: E-8, F-8, G-8, H-7, H-8
OLD FARM LN: H-1
ONE ARM BANDIT RD: D-3, E-3
OPRY HOUSE RD: B-1, B-2, C-2, D-2
R J LATHAM RD: G-8, H-7, H-8
SARAH SIMPSON RD: A-4, A-5, A-6, B-5, B-6, C-4, C-5, D-3, D-4
SMITH MCGEE RD: A-3, A-4, B-3, C-2, C-3, D-2, E-1, E-2, F-1, G-1
STARR D DR: F-2, F-3
TINY MCCONNELL RD: D-4, E-3, E-4, F-2, F-3, G-2
WAKEFIELD RD: D-2, D-3, E-3
WARREN WATT RD: E-5, E-6, F-6, G-6, G-7, H-7, H-8



Legend

- Roads/Streets
- Highways
- Railways
- River/Stream
- Lake/Pond
- Municipal Boundaries
- School
- Police
- Fire Dept
- Hospital
- Parks
- EMS Post
- Line Notes

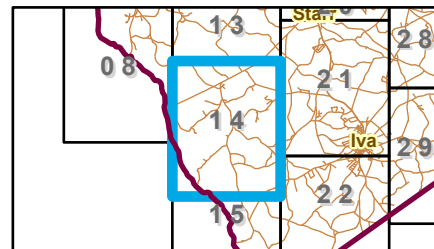


1. A small number of roads may not be labeled on the map, but all roads are indexed according to their grid location.
2. Each Map is 4 mi. x 5 mi. Minor Grids show 1/2 mile squares
3. Map Scale is 1:27,000
4. Some Roads outside the County are shown to show access to roads along the county boundary.

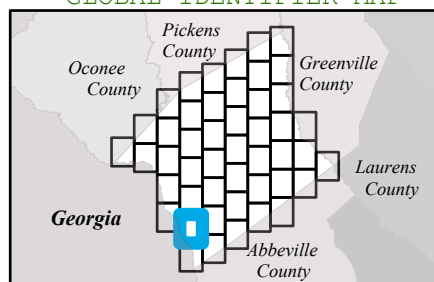
This map is a product of Anderson County. Reasonable efforts have been made to ensure its accuracy. Anderson County disclaims any liability from the use of this map. Map Produced under supervision of the Anderson County Department of Geographical Information Systems and E911 Addressing.

January 2024

LOCAL IDENTIFIER MAP



GLOBAL IDENTIFIER MAP



[Back to first page](#)

MAP 15

ELBERTON HWY: E-4, F-2, F-3, F-4, G-1, G-2, G-3

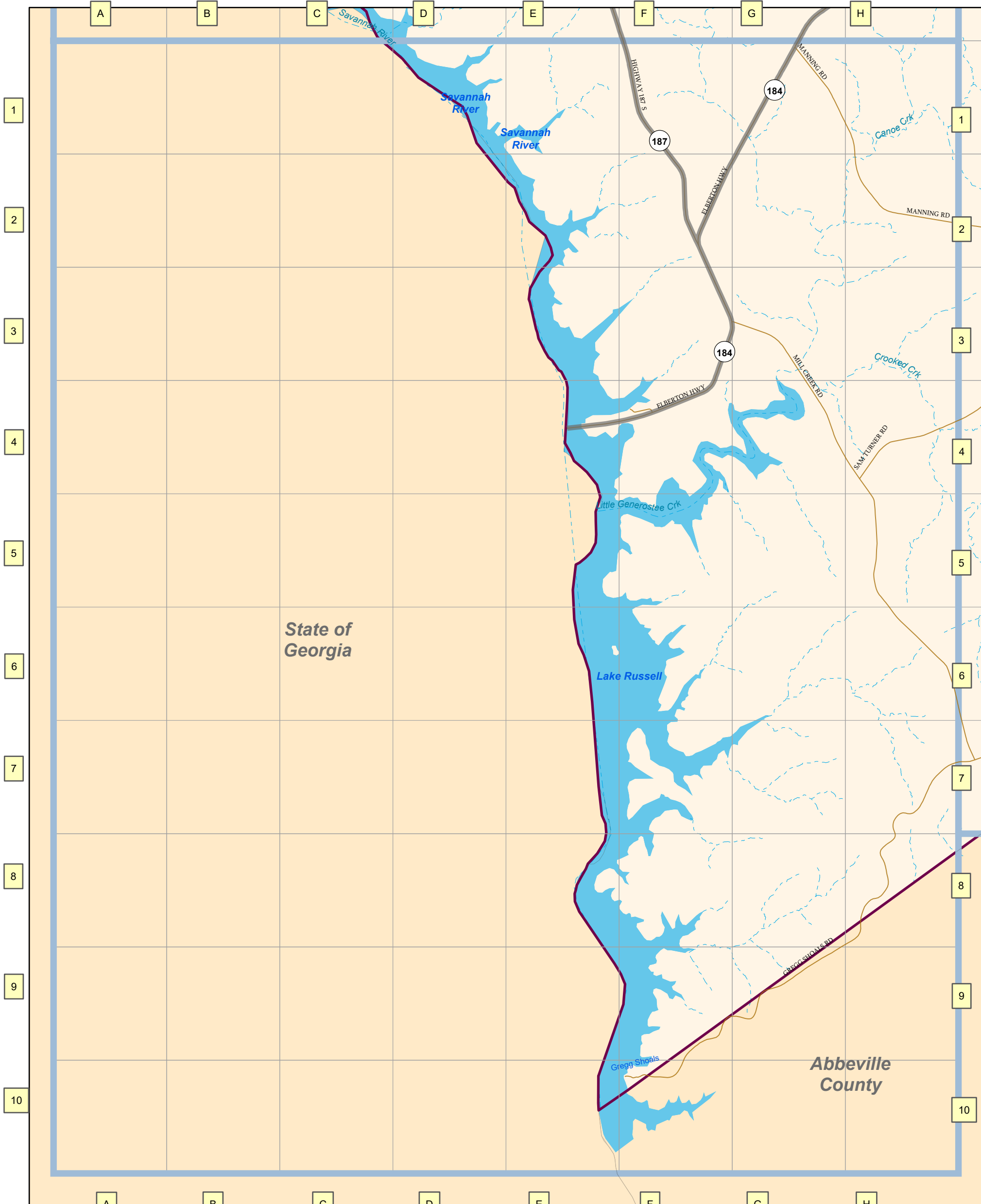
GREGG SHOALS RD: F-9, F-10, G-8, G-9, H-7, H-8

HIGHWAY 187 S: F-1, F-2




MANNING RD: G-1, H-1, H-2


MILL CREEK RD: F-3, G-3, G-4, H-4, H-5, H-6

SAM TURNER RD: H-4



Legend

-  Roads/Streets
-  Highways
-  Railways
-  River/Stream
-  Lake/Pond
-  Municipal Boundaries
-  School
-  Police
-  Fire Dept
-  Hospital
-  Parks
-  EMS Post
-  Line Notes

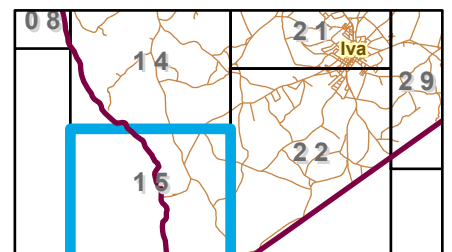


1. A small number of roads may not be labeled on the map, but all roads are indexed according to their grid location.
2. Each Map is 4 mi. x 5 mi. Minor Grids show 1/2 mile squares
3. Map Scale is 1:27,000
4. Some Roads outside the County are shown to show access to roads along the county boundary.

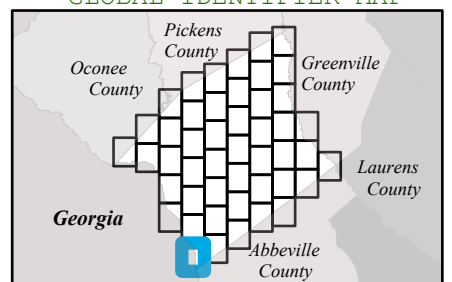
This map is a product of Anderson County. Reasonable efforts have been made to ensure its accuracy. Anderson County disclaims any liability from the use of this map. Map Produced under supervision of the Anderson County Department of Geographical Information Systems and E911 Addressing.

January 2024

LOCAL IDENTIFIER MAP

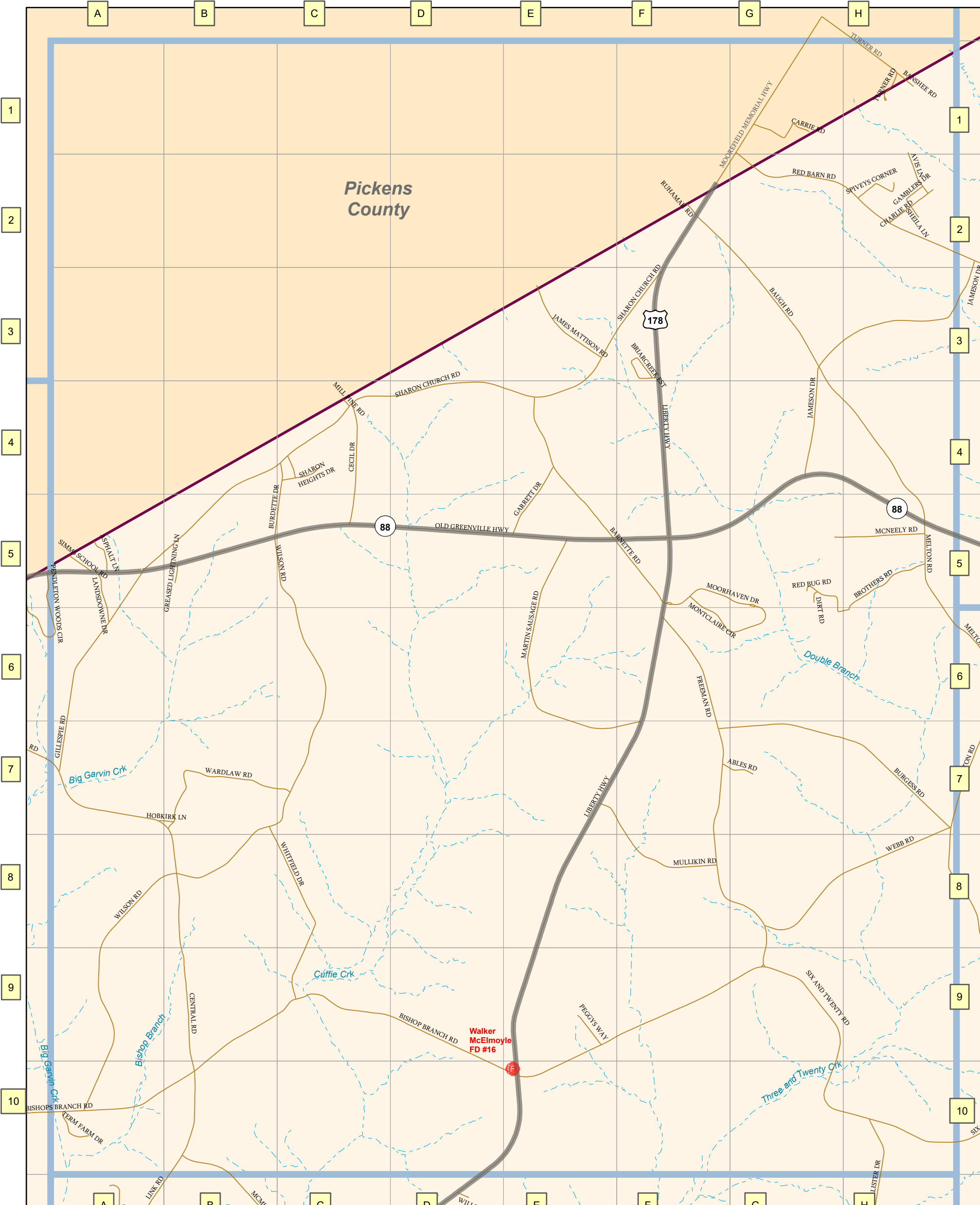


GLOBAL IDENTIFIER MAP




MAP 16

ABLES RD: F-7, G-7
ASPHALT LN: A-5
AVIS LN: H-1, H-2
BANSHEE RD: H-1
BARNETTE RD: E-4, E-5, F-5
BAUGH RD: F-2, G-2, G-3, G-4, H-4, H-5
BISHOP BRANCH RD: B-9, B-10, C-9, D-9, D-10, E-10
BISHOPS BRANCH RD: A-10, B-10
BRIARCREEK EST: F-3
BROTHERS RD: H-5, H-6
BURDETTE DR: B-5, C-4, C-5
BURGESS RD: F-7, G-7, H-7
CARRIE RD: G-1
CECIL DR: C-4, C-5
CENTRAL RD: A-7, B-7, B-8, B-9, B-10
CHARLIE RD: H-2
DIRT RD: G-5, G-6, H-6
FREEMAN RD: F-6, F-7, F-8, G-8, G-9
GAMBLERS DR: H-2
GARRETT DR: E-4, E-5
GILLESPIE RD: A-5, A-6, A-7
GREASED LIGHTNING LN: B-5
HOBKIRK LN: A-7, B-7
JAMES MATTISON RD: E-3
JAMESON DR: G-3, G-4, H-3
LANDSDOWNE DR: A-5, A-6
LIBERTY HWY: D-10, E-7, E-8, E-9, E-10, F-2, F-3, F-4, F-5, F-6, F-7
LINK RD: B-10
MARTIN SAUSAGE RD: E-5, E-6, E-7, F-7
MCALISTER DR: H-10
MCMURTREY RD: B-10
MCNEELY RD: G-5, H-5
MELTON RD: H-5, H-6, H-7, H-8
MILL PINE RD: C-4
MONTCLAIRE CIR: F-5, F-6, G-6
MOORHAVEN DR: F-5, G-5, G-6
MULLIKIN RD: E-7, F-7, F-8
OLD GREENVILLE HWY: A-5, B-5, C-5, D-5, E-5, F-5, G-4, G-5, H-4, H-5
PEGGYS WAY: E-9
PENDLETON WOODS CIR: A-6
RED BARN RD: G-2, H-2
RED BUG RD: G-5
RUHAMAH RD: F-2
SHARON CHURCH RD: A-5, B-4, B-5, C-4, D-4, E-3, E-4, F-2, F-3
SHARON HEIGHTS DR: C-4
SHEILA LN: H-2
SIMMS SCHOOL RD: A-5
SIX AND TWENTY RD: E-9, E-10, F-9, G-9, G-10, H-10
SPIVEYS CORNER: H-2
TERM FARM DR: A-10
TURNER RD: H-1
WARDLAW RD: B-7, C-7
WEBB RD: G-8, H-7, H-8
WHITFIELD DR: B-7, B-8, C-8, C-9
WILSON RD: A-8, A-9, A-10, B-5, B-7, B-8, C-5, C-6, C-7



Legend

- Roads/Streets
- Highways
- Railways
- River/Stream
- Lake/Pond
- Municipal Boundaries
- School
- Police
- Fire Dept
- Hospital
- Parks
- EMS Post
- Line Notes

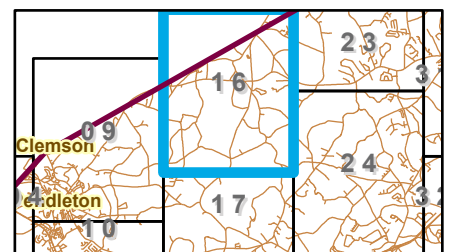


1. A small number of roads may not be labeled on the map, but all roads are indexed according to their grid location.
2. Each Map is 4 mi. x 5 mi. Minor Grids show 1/2 mile squares
3. Map Scale is 1:27,000
4. Some Roads outside the County are shown to show access to roads along the county boundary.

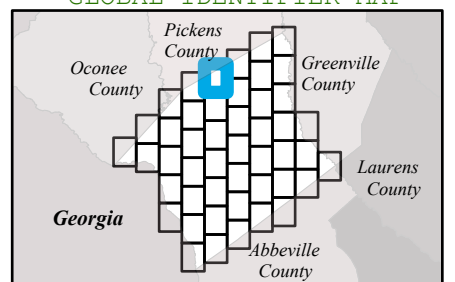
This map is a product of Anderson County. Reasonable efforts have been made to ensure its accuracy. Anderson County disclaims any liability from the use of this map. Map Produced under supervision of the Anderson County Department of Geographical Information Systems and E911 Addressing.

January 2024

LOCAL IDENTIFIER MAP

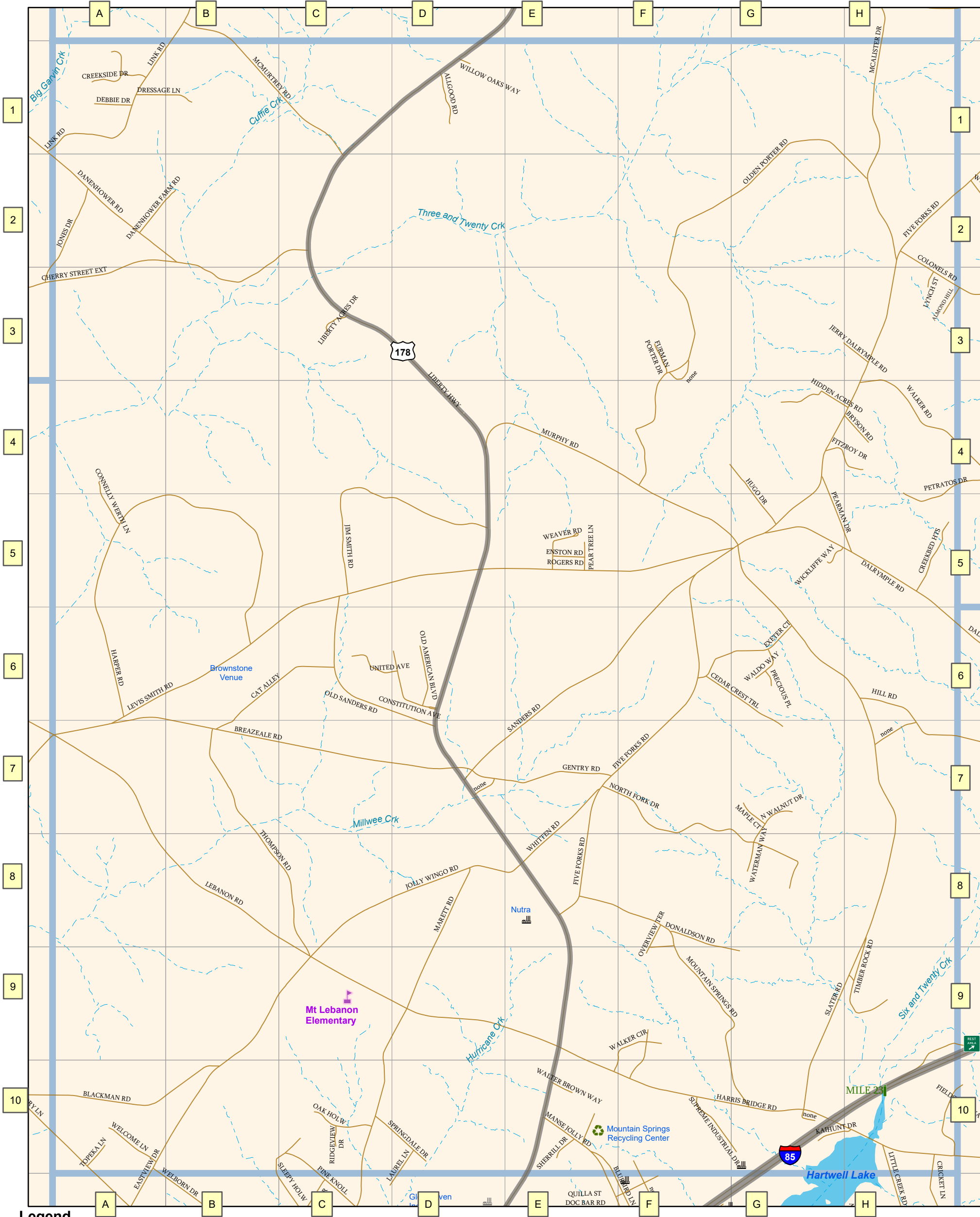


GLOBAL IDENTIFIER MAP




MAP 17

ALLGOOD RD: D-1
ALMOND HILL: H-3
BLACKMAN RD: A-10, B-10
BLUEBIRD LN: E-10
BREAZEALE RD: A-6, A-7, B-6, B-7, C-7, D-7
BRYSON RD: H-4
CAT ALLEY: B-6, B-7, C-6
CEDAR CREST TRL: F-6, G-6, G-7
CHERRY STREET EXT: A-2, A-3, B-2, B-3, C-2
COLONELS RD: H-2, H-3
CONNELLY WERTH LN: A-4, A-5
CONSTITUTION AVE: D-6
CREEKBED HTS: H-5
CREEKSIDE DR: A-1
CRICKET LN: H-10
DALRYMPLE RD: G-5, H-5, H-6
DANENHOWER FARM RD: A-2, B-2
DANENHOWER RD: A-2, B-2
DEBBIE DR: A-1
DONALDSON RD: F-8, F-9, G-9
DRESSAGE LN: A-1, B-1
EASTVIEW DR: A-10, B-9, C-9, B-10
ENSTON RD: E-5
EXETER CT: F-6, G-6
FIELDSTONE WAY: H-10
FITZROY DR: G-4, H-4
FIVE FORKS RD: E-7, E-8, F-5, F-6, F-7, G-4, G-5, H-2, H-3, H-4
FURMAN PORTER DR: F-3
GENTRY RD: D-7, E-7
HARPER RD: A-5, A-6, B-5, B-6
HARRIS BRIDGE RD: E-9, E-10, F-10, G-10, H-10
HICKORY LN: A-10
HIDDEN ACRES RD: G-4, H-4
HILL RD: H-6, H-7
HUGO DR: F-4, G-4, G-5
I-85 NORTHBOUND: G-10, H-9, H-10
I-85 SOUTHBOUND: G-10, H-9, H-10
JERRY DALRYMPLE RD: G-3, H-3
JIM SMITH RD: C-4, C-5, D-5
JOLLY WINGO RD: C-8, C-9, D-8, E-8
JONES DR: A-2
KAIHUNT DR: G-10, H-10
LAUREL LN: D-10
LEBANON RD: A-7, A-8, B-8, C-8, C-9, D-9, E-9
LEVIS SMITH RD: A-6, A-7, B-6, C-5, C-6, D-5
LIBERTY ACRES DR: C-3
LIBERTY HWY: C-1, C-2, C-3, D-1, D-3, D-4, D-5, D-6, D-7, D-8, E-8, E-9, E-10
LINK RD: A-1, B-1
LITTLE CREEK RD: H-10
LYNCH ST: H-3
MANSE JOLLY RD: E-10
MAPLE CT: G-7
MARETT RD: C-9, C-10, D-8, D-9
MCALISTER DR: H-1, H-2
MCMURTREY RD: B-1, C-1, C-2
MILLWEE CREEK RD: A-7
MOUNTAIN SPRINGS RD: E-8, F-8, F-9, F-10, G-9, G-10
MURPHY RD: D-4, E-4, F-4, F-5, G-5
N WALNUT DR: G-7, G-8
NORTH FORK DR: E-7, F-7, G-7, G-8
OAK HOLW: C-10
OLD AMERICAN BLVD: D-6
OLD SANDERS RD: C-5, C-6, D-6, D-7
OLDEN PORTER RD: F-2, F-3, F-4, G-1, G-2, H-2
OVERVIEW TER: F-8, F-9
PEAR TREE LN: E-5
PEARMAN DR: G-4, G-5, H-5
PETRATOS DR: H-4, H-5
PINE KNOLL: C-10
PRECIOUS PL: G-6
RIDGEVIEW DR: C-10
ROGERS RD: D-5, E-5, F-5, G-5
SANDERS RD: D-7, E-6, E-7, F-5, F-6
SHERRILL DR: E-10
SLATER RD: G-5, G-6, G-9, G-10, H-6, H-7, H-8, H-9
SLEEPY HOLW: B-10, C-10
SPRINGDALE DR: C-10, D-10
SUPREME INDUSTRIAL DR: F-10, G-10
THOMPSON RD: B-7, B-8, C-8, C-9
TIMBER ROCK RD: H-8, H-9
TOPEKA LN: A-10
UNITED AVE: C-6, D-6
WALDO WAY: G-6
WALKER CIR: E-10, F-9, F-10
WALKER RD: H-3, H-4
WALTER BROWN WAY: E-10
WATERMAN WAY: G-8
WEAVER RD: E-5
WELBORN DR: A-10
WELCOME LN: A-10
WHITTEN RD: E-7, E-8
WICKLIFFE WAY: G-5
WILLOW OAKS WAY: D-1



Legend

- Roads/Streets
- Highways
- Railways
- River/Stream
- Lake/Pond
- Municipal Boundaries
- School
- Police
- Fire Dept
- Hospital
- Parks
- EMS Post
- Line Notes

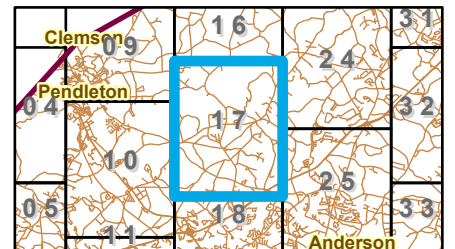


1. A small number of roads may not be labeled on the map, but all roads are indexed according to their grid location.
2. Each Map is 4 mi. x 5 mi. Minor Grids show 1/2 mile squares
3. Map Scale is 1:27,000
4. Some Roads outside the County are shown to show access to roads along the county boundary.

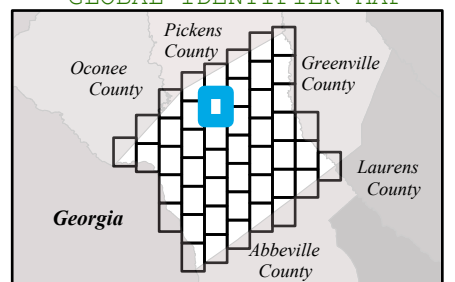
This map is a product of Anderson County. Reasonable efforts have been made to ensure its accuracy. Anderson County disclaims any liability from the use of this map. Map Produced under supervision of the Anderson County Department of Geographical Information Systems and E911 Addressing.

January 2024

LOCAL IDENTIFIER MAP



GLOBAL IDENTIFIER MAP



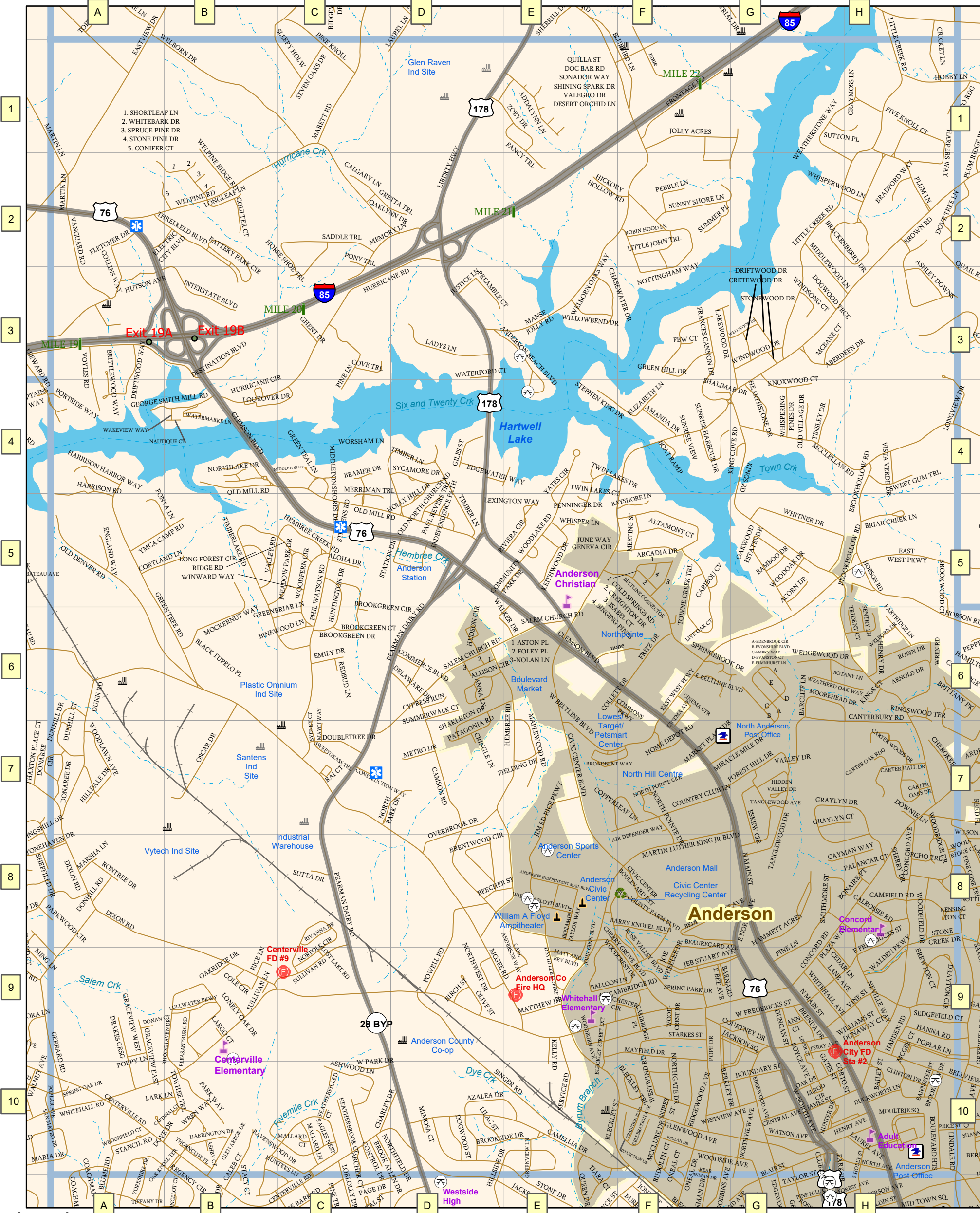
MAP 18

ABERDEEN DR: G-3, H-3
ACORN DR: G-5
ADDALYNN LN: E-1
AIR DEFENDER WAY: F-7
ALLISON CIR: D-6
ALOHA DR: C-5
ALTMONT CT: F-5
AMANDA DR: F-4
ANDERSON BEACH BLVD: D-3, E-3, E-4
ANDERSON INDEPENDENT MAIL BLVD: E-8
ANN CT: G-9
ANNA LN: D-6
ARCADIA DR: E-5, F-5
ARCHER CT: C-10
ARNOLD DR: H-6
ASHBY CT: B-10
ASHLEY DOWNS: H-2, H-3
ASHWOOD LN: C-10
ASTON PL: D-6
AZALEA DR: D-10, E-10
BAILEY ST: H-10
BALLOON LN: E-8, E-9, F-9
BAMBOO DR: G-5
BANNISTER ST: H-10
BARCLIFF LN: G-6
BARNARD E BEE AVE: F-9
BARRY KNOBEL BLVD: E-8, F-8
BATTERY PARK CIR: B-2, B-3
BAYSHORE LN: E-5, F-5
BEAMER DR: C-4
BEAUREGARD AVE: F-8, F-9, G-8
BEDFORD FOREST AVE: F-8, G-8
BEECHER ST: D-8, E-8
BELLVIEW RD: H-9, H-10
BELTLINE CONNECTOR: E-5, F-5, F-6
BENJAMIN H TAYLOR WAY: E-8
BERKLEY DR: F-10
BEULAH DR: F-10
BINWOOD LN: C-6
BIRCH ST: D-9
BLACK TUPELO PL: B-6
BLAIR ST: G-10
BLECKLEY ST: E-9, E-10, F-10
BLECKLEY STREET EXT: E-9, E-10
BLECKLEY TRL: F-10
BLUEBIRD LN: E-1, F-1
BLUME RD: A-10
BOAT RAMP: F-4
BONAIRE PT: G-8, H-8
BOTANY LN: G-6
BOULEVARD HTS: H-9, H-10
BOUNDARY ST: F-10, G-10
BOYCE AVE: G-9, G-10
BRACKENBERRY DR: G-2, H-2
BRADFORD WAY: H-2
BRENDA DR: G-9
BRENTWOOD CIR: D-8
BREWTON CT: H-9
BRIAR CREEK LN: H-5
BRITTANY PK: H-6, H-7
BRITTLEWOOD WAY: A-3, A-4
BROADBENT WAY: E-7, F-7
BROOK ALLEN DR: C-10
BROOKGREEN CIR: C-6
BROOKGREEN CT: C-6
BROOKGREEN DR: C-5, C-6
BROOKHOLLOW RD: H-4, H-5
BROOKSIDE DR: D-10, E-10
BROOKVIEW DR: H-10
BROOKWOOD CT: H-5, H-6
BROWN RD: E-5, E-6, F-4, F-5, G-3, G-4, H-2, H-3
CALEB CT: B-10
CALGARY LN: C-2, D-2
CALROSSIE RD: H-8
CAMBRIDGE PL: F-9
CAMBRIDGE RD: E-9, F-9
CAMELLIA DR: D-10, E-10, F-10
CAMFIELD RD: H-8
CAMSON RD: D-6, D-7, D-8, E-8
CANTERBURY RD: G-6, G-7, H-7
CARDINAL CT: B-10
CARIBOU CV: F-5
CARL ANDERSON WAY: D-9, E-8, E-9
CARTER HALL DR: H-7
CARTER OAK RDG: H-7
CARTER OAKS DR: H-7
CARTER WOODS DR: H-7
CAYMAN WAY: G-8, H-8
CEDAR LN: G-8, G-9, H-9
CELEBRATION AVE: F-10
CENTERVILLE RD: A-10, B-10, C-10, D-10
CENTRAL AVE: G-10
CHARLEY DR: C-10, D-10
CHASEWATER DR: E-3
CHEROKEE CIR: H-7
CHERRY GROVE BLVD: E-8, F-8, F-9
CHESTNUT BLVD: A-10
CINEMA AVE: F-6, F-7
CINEMA CTR: F-6
CIVIC CENTER BLVD: E-6, E-7, E-8, F-8
CIVIC CENTER BOULEVARD EXT: F-8
CLEMSON BLVD: A-2, A-3, B-3, B-4, C-4, C-5, D-5, E-5, E-6, F-6, F-7
CLINTON DR: H-10
CLUB DR: G-10
COACHMAN CT: A-10
COACHMAN DR: A-10
COLD SPRINGS RD: F-5
COLE CIR: B-9
COLLETT DR: E-6, F-6
COLLINS WAY: A-2, A-3
COMMERCE BLVD: D-6
COMMONS PKWY: E-6, F-6
COMMUNITY PARK DR: D-5, E-5
CONCORD AVE: H-7, H-8, H-9, H-10
CONCORD RD: G-8, G-9, H-7, H-8
CONIFER CT: A-2, B-2
CONSTRUCTION WAY: C-7
CONTROL DR: C-10
COPPERLEAF LN: F-7
CORTLAND LN: A-5, B-5
CORTO ST: G-10
COULTER CT: B-2
COUNTRY CLUB LN: F-7
COURTNEY DR: F-9, G-9
COVE TRL: C-3
CREIGHTON DR: F-5
CRETEWOOD DR: G-3
CRICKET LN: H-1
CRINGLE LN: D-7
CYPRESS RUN: D-6
DAVID LEE COFFEE PL: E-8, E-9
DELAWARE DR: C-6, D-6
DESERT ORCHID LN: E-1
DESTINATION BLVD: B-3
DIXON RD: A-7, A-8, B-8, B-9, C-9
DOBBINS AVE: F-10
DOC BAR RD: E-1
DOGWOOD ST: D-10
DOGWOOD TRCE: G-3
DONAN CT: A-9

DONAREE CIR: A-7
DONAREE DR: A-7
DONHILL RD: A-8
DOUBLETREE DR: C-7
DOVE DR: A-10, B-10
DOVE TREE LN: H-2
DOWNIE LN: H-7
DRAKES CRSG: A-9, A-10
DRAYTON CIR: H-9
DRIFTWOOD DR: G-3
DRIFTWOOD WAY: A-3, A-4
DUCKWORTH LN: H-10
DUNAWAY CT: H-9
DUNCAN ST: G-9
DUNHILL CT: A-7
DUNHILL DR: A-6, A-7
DUNN RD: A-6, A-7
E BELTLINE BLVD: F-6
E FREDERICKS ST: G-9, H-8, H-9
E NORTH AVE: G-8, G-9, G-10
EAGLES NEST: C-10
EAST WEST PKWY: F-6, G-5, G-6, H-5
EASTVIEW DR: A-1, A-2
ECHO TRL: H-7, H-8
EDENBROOKE CIR: G-6, G-7
EDGEWATER WAY: D-4, E-4
EDGEWOOD AVE: G-9, G-10
ELECTRIC CITY BLVD: A-2, B-2
ELIZABETH LN: F-4
ELMHURST LN: G-6
ELROD CIR: G-10
EMBRY WAY: G-6
EMILY DR: C-6
ENGLAND WAY: A-5
ESKEW CIR: G-7, G-8
EVANSTON CT: G-6
EVONSHIRE BLVD: G-6, G-7
FANCY TRL: E-1
FEATHERFILLED CT: C-10
FEW CT: F-3
FIELDING DR: E-7
FIVE KNOLL CT: H-1
FLETCHER DR: A-2, A-3
FOLEY PL: D-6
FONYA LN: A-5, B-5
FOREST HILL DR: F-7, G-7
FOXCROFT WAY: H-3
FRANCES CANNON DR: F-3, F-4
FRITZ DR: F-6
FRONTAGE RD: F-1
GATES ST: G-10
GENEVA CIR: E-5
GEORGE SMITH MILL RD: A-4, B-4
GERRARD RD: A-8, A-9, A-10
GHENT DR: C-3
GILES ST: D-4
GLEN ARBOR DR: B-10
GLENWOOD AVE: F-10, G-10, H-10
GRACEVIEW EAST: A-10, A-9
GRACEVIEW WEST: A-9
GRAYLYN CT: G-7, H-7
GRAYLYN DR: G-7, G-8, H-7, H-8
GRAYMOSS LN: H-1
GREEN HILL DR: F-3
GREEN ST: G-10
GREEN TEAL LN: C-4
GREEN TREE RD: A-4, A-5, A-6, B-6
GREENBRIAR LN: B-6, C-6
GREENVIEW LN: E-10
GRETTA TRL: C-2, D-2
HAMMETT ACRES: G-8
HANNA RD: H-9
HARDEN RD: H-9
HARPERS WAY: H-1, H-2
HARRINGTON DR: B-10
HARRISON HARBOR WAY: A-4
HARRISON RD: A-4, A-5
HEARTHSTONE DR: G-4
HEATHERBROOK CT: C-10
HEMBREE CREEK RD: C-5
HEMBREE RD: D-6, D-7, D-8, E-6, E-7, E-8
HENRY AVE: G-10, H-10
HENRY DR: H-6
HICKORY HOLLOW RD: E-2, F-2
HICKORY LN: A-1
HIDDEN VALLEY DR: G-7
HIGHWAY 76: A-2
HILLDALE DR: A-7
HILLSIDE DR: D-10, E-10
HOBBY LN: H-1
HOBSON RD: H-5, H-6
HOLLY HILL DR: D-4, D-5
HOME DEPOT RD: F-7
HORSE SHOE TRL: C-2, C-3
HUDSON CIR: D-6
HUNTER DR: G-10
HUNTERS LN: B-10, C-10
HUNTINGTON DR: C-5, C-6
HURRICANE CIR: B-4
HURRICANE RD: B-4, C-3, C-4, D-2, D-3
HUTSON AVE: A-2, A-3
I-85 NORTHBOUND: A-3, B-3, C-2, C-3, D-2, E-1, E-2, F-1, G-1
I-85 SOUTHBOUND: A-3, B-3, C-2, C-3, D-2, E-1, E-2, F-1, G-1
INDEPENDENCE PATH: D-5
INMAN DR: F-10
INTERSTATE BLVD: A-3, B-2, B-3
ISABEL CT: F-5
JACKSON SQ: F-9, F-10, G-9, G-10
JACKSON ST: D-10
JAMES ST: G-10, H-10
JEB STUART AVE: F-9, G-9
JIM ED RICE PKWY: E-7, E-8
JOE WHEELER DR: F-8, F-9
JOHN GINN BLVD: E-8, E-9
JOHNNY MATHIS BLVD: E-8
JOLLY ACRES: F-1, F-2, G-1, G-2
JUNE WAY: E-5
JUSTICE LN: D-3
KEITHWOOD DR: E-5
KELLY RD: E-9
KING COVE DR: G-4
KINGS CT: H-6
KINGS RD: G-4, G-5, G-6, H-5, H-6, H-7
KINGSGATE WAY: H-6
KINGSWOOD TER: H-6, H-7
KNOXWOOD CT: G-3, G-4
LADYS LN: D-3
LAKEWOOD DR: F-3, G-3, G-4
LANE AVE: G-9, H-9
LARGO CT: B-9
LARK LN: A-10, B-10
LAUREL AVE: H-10
LAUREL LN: C-1, D-1
LEEWARD RD: A-4
LEVER CT: G-9
LEXINGTON WAY: D-5
LIBERTY HWY: D-1, D-2, D-3, D-4, D-5, E-1, E-5, E-6
LILAC ST: D-10
LINDALE RD: H-10
LITTLE CREEK RD: G-2, G-3, H-1, H-2
LITTLE JOHN TRL: F-2


LIVE OAK CT: F-6
LOBLOLLY DR: C-10
LONELY OAK DR: B-9
LONG FOREST CIR: B-5
LONGLEAF LN: B-2
LONGVIEW DR: H-3, H-4
LOOKOVER DR: B-4, C-4
LOST LAKE RD: C-9
LULLWATER PKWY: B-9
MALLARD CT: C-10
MALLARD LN: C-10
MANCHESTER CIR: E-9, F-9
MANSE JOLLY RD: D-3, E-1, E-2, E-3, F-1, F-2
MAPLEWOOD RD: E-6, E-7
MARETT RD: C-1
MARIA DR: A-10
MARIAN DR: F-2, F-3
MARKET PLACE DR: F-7
MARSHA LN: A-8
MARTIN LN: A-1, A-2
MARTIN LUTHER KING JR BLVD: E-8, E-9, F-7, F-8, G-7
MATT AND BEV BLVD: E-9
MATTHEW DR: E-9
MAYCI WAY: C-7
MAYFIELD DR: E-9, F-9
MCBANE CT: G-3
MCCELLELLAN RD: G-4, H-4
MCCLURE DR: F-10
MCGEE CT: H-9
MCGEE RD: C-7, D-7, D-8, D-9, E-9
MEADOW LN: H-7
MEADOW PARK DR: B-5, C-5
MEETING ST: F-5
MEMORY LN: C-2, C-3, D-2
MERRIMAN TRL: C-5
METRO DR: D-7
MIDDLETON CT: B-4, C-4
MIDDLETON SHORES DR: C-4, C-5
MIDDLEWOOD LN: G-2, G-3, H-3
MILLGATE RD: G-8, H-8, H-9
MIMOSA CT: D-10
MING LN: A-9
MIRACLE MILE DR: F-7, G-7
MOCKERNUT WAY: B-5, B-6
MOOREHEAD DR: G-6, H-6, H-7
MOULTRIE SQ: H-10
N BOULEVARD: H-10
N FANT ST: H-10
N HARRISON RD: A-4
N HOLLY ST: H-10
N MAIN ST: F-7, G-7, G-8, G-9, H-9, H-10
NAUTIQUE CT: B-4
NEVILLE WAY: H-9
NOLAN LN: D-6
NORFOLK CIR: C-8, C-9
NORTH AVE: G-10, H-10
NORTH PARK DR: C-7, D-7
NORTH POINTE CRK: F-7
NORTH POINTE DR: F-7, F-8
NORTHFIELD DR: C-10
NORTHGATE DR: F-9, F-10
NORTHLAKE DR: B-4
NORTHVIEW AVE: G-10
NORTHWEST DR: D-9, E-9
NOTTINGHAM WAY: F-2, F-3
OAK DR: G-10, H-10
OAK KNOLL TER: B-10
OAKLYNN DR: C-2, D-2
OAKRIDGE DR: B-9
OAKWOOD ESTATES DR: G-5, G-6
OLD COUNTY FARM BLVD: E-8, F-8, F-9
OLD DENVER RD: A-5, A-6, B-6
OLD MILL RD: B-4, C-4, C-5, D-5
OLD NORTH CHURCH RD: D-5
OLD PEARMAN DAIRY RD: A-6, B-6, B-7, C-7
OLD VILLAGE DR: G-4
OLIVE ST: D-9
ONEAL CT: F-10
ONEAL DR: F-10
OSCAR DR: B-6, B-7
OVERBROOK DR: D-7, D-8
PAGE DR: D-10
PALANCAR CT: H-8
PARK DR: G-10
PARK WAY: B-10
PARKWOOD CIR: A-8
PARKWOOD DR: A-8
PARTRIDGE LN: H-6
PATAGONIA RD: D-6, D-7
PAUL REVERE TRL: D-5
PEARMAN DAIRY RD: C-6, C-7, C-8, C-9, C-10, D-5, D-6, D-10
PEBBLE LN: F-2
PENNINGER DR: E-5
PHIL WATSON RD: C-5, C-6, C-7
PINE CONE TRL: H-8
PINE KNOLL: C-1
PINE LN: C-3, C-4, G-8, G-9
PLAZA WAY: G-8, G-9
PLEASANTBURG RD: B-9
PLUM LN: H-1, H-2
PONY TRL: C-2
POPE DR: F-9, F-10
POPLAR LN: H-9
POPPY LN: A-9
PORTSIDE WAY: A-4
POWELL RD: D-8, D-9
PREAMBLE CT: D-3
PRICE ST: H-10
QUAIL RUN: H-2, H-3
QUEEN DR: E-10
QUILLA ST: E-1
RAI CT: C-7
RAVENSWOOD DR: B-10, C-10
REAR INMAN DR: F-10
REDBUD LN: C-6
REED RD: H-7
REFLECTION DR: F-10
REGENCY CIR: A-10, B-10
RHODEHAVEN DR: B-9, B-10
RICE LN: B-9
RIDGE RD: C-5
RIDGEMOUNT AVE: F-9, F-10
RIVANNA DR: C-8
RIVIERA CIR: E-5
ROBERT DE BRUS CIR: H-5
ROBIN DR: H-6
ROBIN HOOD LN: F-2
RONTREE DR: A-8
ROSE VALLEY BLVD: F-8, F-9
ROYAL AMERICAN RD: A-3, B-3
RUDOLPH CT: F-10
S HOLLY ST: H-10
SADDLE TRL: C-2
SALEM CHURCH RD: C-7, D-6, D-7, E-6
SAN MATEO DR: A-10
SEDGEFIELD CT: H-9
SENTRY LN: H-6
SERVICE RD: E-9, E-10
SEVEN OAKS DR: C-1
SHAKLETON DR: D-6, D-7, E-6
SHALIMAR DR: F-4, G-4
SHERRY DR: H-8

SHERWOOD DR: F-2, F-3
SHINING SPARK DR: E-1
SHORTLEAF LN: A-2, B-2
SINGER RD: D-9, D-10, E-10
SINGING PINES: F-5
SLEEPY HOLW: B-1, C-1
SMITHMORE ST: G-8
SNIPES ST: F-10
SONADOR WAY: E-1
SPRING OAK DR: A-10
SPRING PARK DR: F-9
SPRINGBROOK DR: F-6, G-6
SPRUCE PINE DR: B-2
STACY CT: B-10
STANCIL RD: A-10
STARKES ST: F-9
STATION DR: D-5
STEPHEN KING DR: E-4, F-4
STEPHENS RD: C-5
STONE CREEK DR: H-8
STONE DR: D-10, E-10
STONE PINE DR: B-2
STONEHAVEN DR: A-8
STONEWOOD DR: G-3
STRAIGHT DR: E-7, F-7
STRATFORD DR: H-8
SULLIVAN LN: B-9
SULLIVAN RD: B-9, C-8, C-9
SUMMER PL: F-2
SUMMERWALK CT: D-6
SUNNY SHORE LN: F-2, G-2
SUNRISE HARBOUR DR: F-4
SUNRISE VIEW: F-4
SUTTA DR: C-8
SUTTON PL: G-1, H-1
SWEET GUM TRL: H-4
SWEETGRASS TRL: C-7
SYCAMORE DR: C-4, D-4
SYDNEY CT: C-7
TANGLEWOOD AVE: G-7
TANGLEWOOD DR: G-7, G-8
TERRY AVE: G-9
THORNCLIFF PL: B-10
THRELKELD BLVD: A-2, B-2
TIMBER LN: C-4, D-4, D-5
TIMBERLAKE RD: B-5, B-6, C-5, C-6
TINSLEY DR: G-4
TOWHEE TRL: B-10
TOWNE CREEK TRL: F-5, F-6
TRADITIONS BLVD: F-10
TRIDENT CT: H-6
TWIN LAKE DR: E-4
TWIN LAKES CT: E-4
TWIN LAKES DR: E-4, E-5, F-4
VALEGRO DR: E-1
VALLEY DR: G-7
VALLEY RD: B-5, C-5
VANGUARD RD: A-2, A-3
VINE ST: G-9, H-9
VISTA VERDE DR: H-4
VOYLES RD: A-3, A-4
W BELTLINE BLVD: E-7, F-6, F-7
W FREDERICKS ST: E-9, F-9, G-9
W NORTH AVE: G-9, G-10
W PARK DR: C-10, D-10
WACO RDG: H-1
WAKEVIEW WAY: B-4
WALDEN PKWY: H-8, H-9
WALKER DR: D-6, E-5, E-6
WATERFORD CT: D-3
WATERMARKE LN: B-4
WATSON AVE: G-10
WEATHERED OAK WAY: G-6, H-6
WEATHERSTONE WAY: G-1, G-2, H-1, H-2
WEDGEFIELD CT: A-10
WEDGEWOOD DR: G-6, H-6
WELBORN DR: A-1, B-1, C-1, H-6
WELBORN OAKS WAY: E-3
WELLWOOD DR: F-3, G-3
WELPINE RD: A-2, B-2, C-1, C-2, D-2
WELPINE RIDGE RD: B-1, B-2
WESTVIEW AVE: F-10, G-10
WESTWIND RD: F-10
WHISPER LN: E-5
WHISPERING PINES DR: G-4
WHISPERWOOD LN: G-2, H-2
WHITEBARK DR: B-2
WHITEHALL AVE: G-9, H-10, H-9
WHITEHALL RD: A-10, B-9, B-10, C-9, D-9, E-9, F-9, G-9
WHITNER DR: G-5, H-5
WILLIAM FLOYD BLVD: E-8
WILLIAMS ST: H-9
WILLOWBEND DR: E-3
WINDSONG CT: G-3
WINDWARD WAY: C-5
WINDWOOD DR: G-3
WOODBURN AVE: E-9
WOODCREST DR: E-8, E-9, F-9
WOODFERN CIR: C-5, C-6
WOODFIELD DR: H-8
WOODLAKE RD: E-4, E-5
WOODLAWN AVE: A-7
WOODOAK DR: G-5
WOODRIDGE CT: H-8
WOODRIDGE DR: H-7, H-8
WOODSIDE AVE: F-10, G-10
WORSHAM LN: C-4, C-5
WREN RD: H-6
WREN WAY: A-10, B-10
YATES CIR: E-4, E-5
YMCA CAMP RD: A-5, B-5
YORKSHIRE DR: A-10
ZOEY DR: E-1



Legend

- Roads/Streets
- Highways
- Railways
- River/Stream
- Lake/Pond
- Municipal Boundaries
- School
- Police
- Fire Dept
- Hospital
- Parks
- EMS Post
- Line Notes

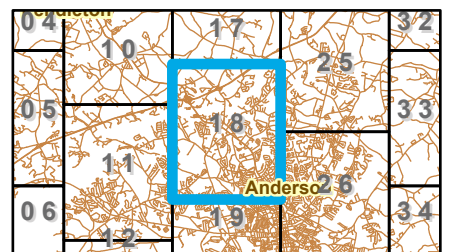


1. A small number of roads may not be labeled on the map, but all roads are indexed according to their grid location.
2. Each Map is 4 mi. x 5 mi. Minor Grids show 1/2 mile squares
3. Map Scale is 1:27,000
4. Some Roads outside the County are shown to show access to roads along the county boundary.

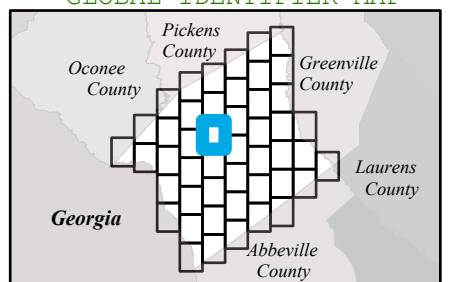
This map is a product of Anderson County. Reasonable efforts have been made to ensure its accuracy. Anderson County disclaims any liability from the use of this map. Map Produced under supervision of the Anderson County Department of Geographical Information Systems and E911 Addressing.

January 2024

LOCAL IDENTIFIER MAP



GLOBAL IDENTIFIER MAP



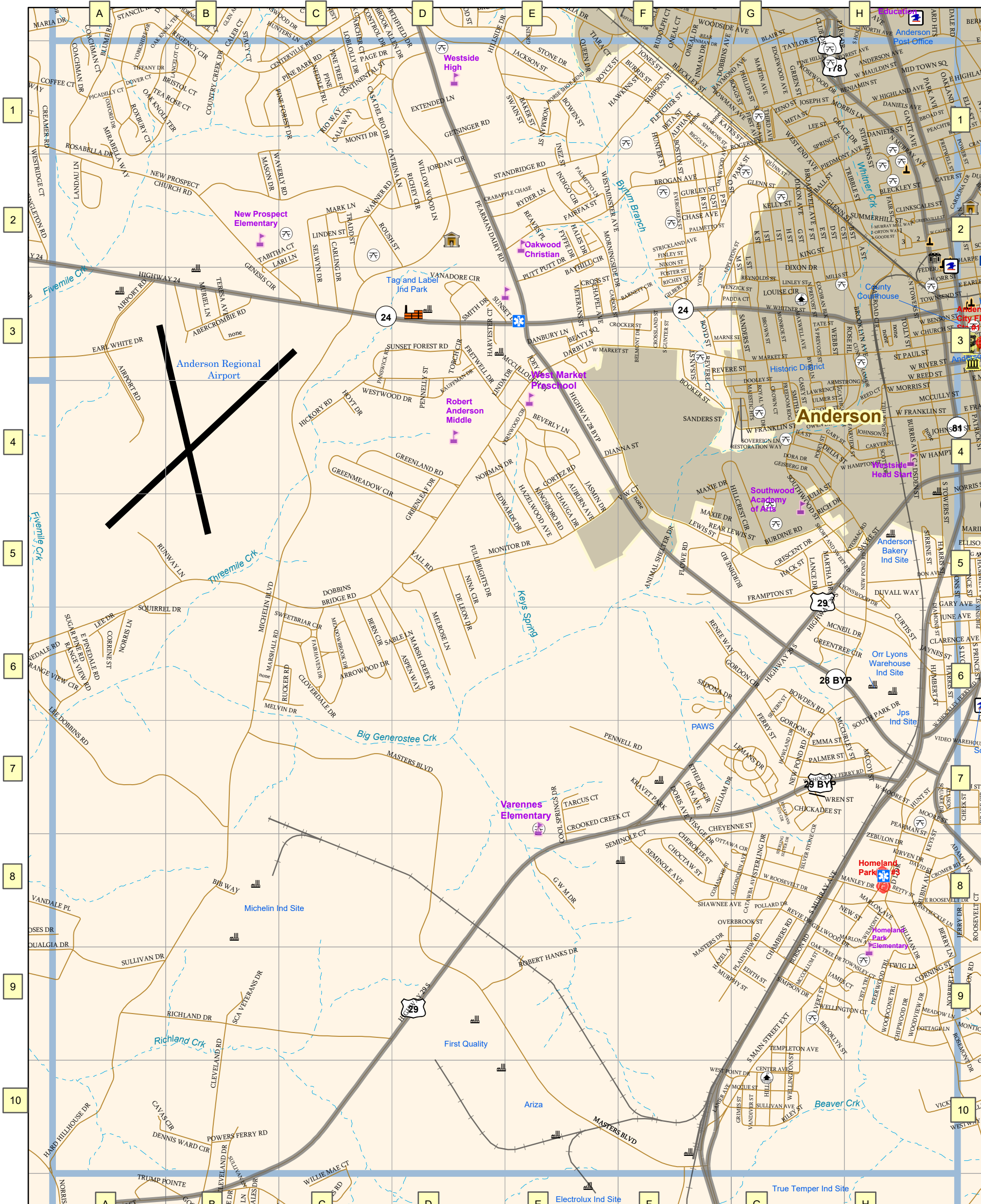
MAP 19

A ST: H-2, H-3
ABBEVILLE HWY: H-7, H-8
ABERCROMBIE RD: B-3
ADAMS AVE: H-8
AIRPORT RD: A-3, A-4, A-5
ALGONQUIN AVE: G-7, G-8
ALLISON SQUARE DR: H-7
ALLEN AVE: H-8
ALPHA ST: F-1
ANDERSON AVE: H-1
ANIMAL SHELTER DR: F-5
APPLETON ST: F-3, G-2, G-3
ARMSTRONG ST: G-4, H-4
ARROWOOD DR: C-6
ASPEN WAY: C-5, C-6, D-6
AUBURN AVE: E-4, E-5
B ST: H-2, H-3
BAKER ST: E-1
BALL ST: G-2
BARNETT CIR: E-3, F-3
BAYHILL CIR: E-2, E-3
BEATY SQ: E-3
BELMONT DR: F-3
BENJAMIN ST: G-1, H-1
BERN CIR: C-5, C-6
BERRY LN: H-8, H-9
BETA ST: F-1
BETTY ST: H-8
BEVERLY LN: E-4
BIB WAY: B-8
BIGGS ST: F-1, F-2
BLAIR ST: F-1, G-1
BLECKLEY ST: F-1, G-1, G-2, H-2
BLUME RD: A-1, A-2
BOGGS ST: G-1
BOOKER ST: F-3, F-4, G-4
BOSTON ST: F-1, F-2
BOWDEN RD: G-6
BOWEN ST: E-1, E-2
BOWMAN AVE: F-1, G-1
BOYCE ST: E-1, F-1
BOYD ST: F-3
BRISTOL CT: B-1
BROAD ST: H-1
BROADWELL AVE: G-2
BROGAN AVE: D-2, E-2, F-2
BROOKLYN AVE: H-3
BROOKLYN ST: G-9
BROWN ST: G-3, G-4
BURDINE RD: G-5
BURRIS AVE: H-4
BURRIS ST: F-1
BURSON RD: G-8, G-9
BYRD LN: G-3, G-4
C ST: G-2, H-2, H-3
CALA WAY: C-1
CALEB CT: B-1
CALVERT ST: G-9
CARLING DR: C-2, C-3
CAROLINA CIR: H-2
CARROLL ST: G-4
CARSON ST: E-3
CARSWELL DR: H-10
CARVER ST: H-4
CASA DEL RIO DR: C-1
CASEY ST: G-4
CATAWBA AVE: G-8
CATER ST: H-2
CATHCART DR: G-3, G-4
CATRINA LN: C-1, C-2, D-2
CAVAS CIR: A-10
CENTER AV: G-10
CENTERVILLE RD: B-1, C-1
CHAMBERS RD: G-8, G-9
CHAPEL AV: E-3
CHASE AV: F-2
CHAUGA DR: E-4, E-5
CHEROKEE ST: F-8
CHEYENNE ST: F-7, F-8, G-7
CHICKADEE ST: G-7
CHIPWOOD DR: H-9
CHOCTAW ST: F-8
CLAIRMONT LN: C-6
CLARENCE AVE: H-6
CLEVELAND DR: B-10
CLEVELAND RD: B-9, B-10
CLINKSCALES ST: H-2
CLOVERDALE DR: C-6
CLUB DR: G-1
COACHMAN CT: A-1
COACHMAN DR: A-1
COCHRAN BLK: G-3
COMANCHE ST: F-8
CONTINENTAL ST: C-1, D-1
COOL SPRINGS DR: E-7, E-8
CORNING ST: G-9, H-9
CORRINE ST: A-6
CORTEZ RD: E-4
COTTAGE LN: H-9
COUNTRY CREEK DR: B-1
CRABAPPLE CHASE: D-2
CRAYTON ST: H-1, H-2
CRESCENT DR: G-5, H-5
CROCKER ST: F-3
CROMER RD: H-8
CROOKED CREEK CT: E-7
CROSS ST: E-3
CROSSLAND ST: F-3
CROWN CT: G-4
CUNNINGHAM DR: G-4, H-3, H-4
CURTIS ST: H-6
D L DR: H-8
D ST: G-2, G-3
DANBURY LN: E-3
DANIELS AVE: H-1
DANIELS ST: H-1
DARBY LN: E-3
DAVID ST: H-8
DE LEON DR: D-5, D-6
DEERWOOD TRL: H-9
DELIA ST: G-4
DENNIS WARD CIR: A-10, B-10
DIAMOND ST: H-6
DIANNA ST: E-4, F-4
DIXON AVE: G-2
DIXON DR: G-3
DOBBINS AVE: F-1
DOBBINS BRIDGE RD: A-5, A-6, B-5, C-5, C-6, D-4, D-5, E-3, E-4
DON AVE: H-5
DOOLEY ST: F-4, G-4
DORA DR: G-4
DORIS AVE: F-7
DOVER CT: A-1
DRAKE CIR: H-7
DUVALL WAY: H-5, H-6
E CALHOUN ST: H-2
E EARLE ST: H-3
E GREENVILLE ST: H-2
E HIGHLAND AVE: H-1
E MAULDIN ST: H-1
E ORR ST: H-3

E PINEDALE RD: A-6
E ROOSEVELT DR: H-8
E ST: G-2, G-3
EARL WHITE DR: A-3
EDGEWOOD AVE: G-1
EDITH ST: G-9
EDWARDS DR: D-4, D-5, E-5
ELEANOR ST: G-4
ELLA ST: H-1
EMMA ST: G-7, H-7
ETHELISE CIR: F-7
EVERGREEN ST: F-2, F-3
EXTENDED LN: D-1
F ST: G-2, G-3
FAIR ST: H-2
FAIRFAX ST: E-2
FAIRHAVEN DR: C-6
FAIRVIEW ST: H-4
FEDERAL ST: H-3
FERNWOOD CIR: D-4, E-4
FERRY ST: G-6, G-7
FINLEY ST: F-2
FIRST AVE: G-1
FLETCHER ST: F-1
FLOWE RD: F-5
FOREST AVE: G-1, H-1
FOSTER ST: F-3
FRAMPTON ST: F-5, G-5
FREEDOM RDG: G-4
FRETWELL DR: D-3, D-4, E-4
FRETWELL ST: H-1, H-2
FULLBRIGHTS DR: D-5
FYFFE DR: E-2
G ST: G-2, G-3
G W M DR: E-8
GADSDEN ST: H-4
GANTT AVE: H-1
GARY AVE: H-5
GARY ST: G-4, H-4
GEISBERG DR: G-4, G-5
GENESIS CIR: B-2, B-3
GEORGE ALBERT LAKE RD: H-7
GETSINGER RD: D-1
GILBERT ST: F-3
GILLIAM DR: F-7
GILLWOOD DR: G-8
GLEN ARBOR DR: B-1
GLENN ST: F-2, F-3, G-2, H-2, H-3
GOODE ST: H-2
GORDON CIR: F-6, G-6
GORDON ST: G-6, G-7
GRACE DR: H-1
GREEN ST: G-1
GREENLAND RD: C-4, D-4
GREENLEAF DR: D-4, D-5
GREENMEADOW CIR: C-4, C-5, D-4, D-5
GREENTREE CIR: G-6, H-6
GRIMES ST: G-10
GURLEY ST: F-2
H ST: G-2, G-3
HACK ST: G-5
HALES DR: E-2
HARD HILLHOUSE DR: A-9, A-10, B-8, B-9
HARRIS ST: H-5, H-6
HARVESTER CT: D-3
HAWKINS ST: F-1
HAZEL AVE: F-8, F-9
HAZELWOOD AVE: D-4, E-4, E-5
HICKORY RD: C-3, C-4
HIGHWAY 24: A-2, A-3, B-3, C-3
HIGHWAY 28 BYP: E-3, E-4, F-4, F-5, G-5, G-6, H-6, H-7
HIGHWAY 29 S: B-10, C-9, C-10, D-8, D-9, E-7, E-8, F-6, F-7, G-5, G-6
HIGHWAY 81 S: F-9, F-10, G-10, G-9
HILL ST: G-9, G-10
HILLCREST CIR: F-4, F-5, G-4, G-5
HILLMAN DR: H-8, H-9
HILLSIDE DR: D-1, E-1
HOMEWOOD ST: F-2, G-2
HONEYSUCKLE LN: H-8
HORSE SHOE BEND: D-1, E-1
HOWLAND DR: G-6, G-7
HOYT DR: C-4
HUGH ST: H-7
HUMBERT ST: H-6
HUNT ST: H-7
HUNTER ST: F-1, F-2
HUNTERS LN: B-1, C-1
I ST: G-2, G-3
ILA ST: G-4
INDIGO CIR: E-2
INEZ ST: E-1, E-2
INMAN DR: F-1
J ST: G-2, G-3
JACKSON ST: D-1, E-1, F-1, G-1
JAMES CT: G-9, H-9
JASMIN DR: E-4, E-5
JAYNES ST: H-6
JEAN AVE: F-7
JOEY ST: E-3
JOHNSON ST: H-4
JONATHANS JOY CIR: G-7
JONES ST: F-1
JORDAN CIR: D-2
JOSEPH ST: G-1
JULIA ST: G-4, G-5
JUNE AVE: H-6
K ST: G-2, G-3
KATES ST: F-1, G-1
KAUFFMAN DR: D-3
KELLY ST: G-2
KEYS ST: H-7, H-8, H-9, H-10
KING ST: G-2, H-2
KINGSBORO RD: E-4, E-5
KIRVEN DR: H-8
KRAVET PARK: F-7
L ST: G-2, G-3
LANCE DR: G-5
LANCELOT CT: B-1
LANDAU LN: A-2
LANIER AVE: F-10, G-10
LARI LN: B-3, C-2, C-3
LAWRENCE ST: G-4
LEE DOBBINS RD: A-6, A-7, B-7
LEE DR: A-6
LEE ST: G-1, H-1
LEMANS DR: F-7, G-7
LEWIS ST: E-3, E-4, F-4, F-5, G-5, G-6, H-6
LINDA DR: D-4, E-3, E-4
LINDEN ST: C-2
LINLEY ST: G-3
LOBLOLLY DR: B-1, C-1
LOUALGIA DR: A-9
LOUISE CIR: G-3
LYONSWOOD DR: G-5, H-5
M ST: G-2, G-3
MAJESTIC HTS: G-4
MANLEY DR: G-8, H-8
MAPLE ST: G-1
MARK LN: C-2
MARLON AVE: G-8, H-8, H-9
MARNE ST: F-3, G-3
MARSH CREEK DR: C-5, C-6, D-6


MARSHALL RD: B-6, C-5, C-6
MARTHA DR: G-5, H-5
MARTIN AVE: G-1
MARTIN RD: F-10
MASON DR: B-1, B-2, C-1
MASTERS BLVD: B-7, C-7, D-7, D-8, D-9, E-9, E-10, F-10
MASTERS DR: F-8, F-9, G-8, G-9
MAXIE DR: F-4, F-5
MAXWELL AVE: G-3
MCCLURE DR: F-1
MCCOLLUM ST: G-9
MCCOY ST: H-7
MCCUE ST: G-10
MCCULLOUGH ST: E-3, E-4
MCCULLY ST: H-4
MCCURLEY ST: G-6, G-7, H-7
MCNEIL DR: G-6, H-6
MEADOW LN: H-9
MEADOWBROOK DR: C-6
MEDINA ST: G-2
MELROSE LN: D-5, D-6
MELVIN DR: B-6, C-6
META ST: G-1
MICHELIN BLVD: B-5, B-6, B-7, B-8, C-3, C-4, C-5, D-1, D-2, D-3
MID TOWN SQ: H-1
MILLS ST: G-3, H-3
MIRABELLA WAY: A-1, A-2
MONITOR DR: C-5, D-5, E-5, F-4, F-5
MONROE ST: G-3
MONTAGUE ST: G-4
MONTI DR: C-1
MOORE ST: H-7
MORNINGSIDE DR: E-2, E-3, F-3
MORRIS LN: G-1, H-1
MOSES DR: A-8
MURIEL LN: B-3
MURPHY ST: F-9, G-9
MURRAY MILL WAY: H-2
N BOULEVARD: H-1
N FANT ST: H-1
N GUNTER ST: F-3
N I ST: G-1, G-2
N LYONS ST: H-5
N MAIN ST: H-1, H-2, H-3
N MURRAY AVE: G-1, H-1, H-2, H-3
N PREVOST ST: G-3
N TOWERS ST: H-3
NEW POND RD: G-6, G-7, H-5, H-6
NEW PROSPECT CHURCH RD: A-1, A-2, B-2, B-3, C-3
NEW ST: G-8, H-8
NINA CIR: D-5, D-6
NIXON ST: F-2, F-3
NORBERT LN: H-9
NORMAN DR: D-4
NORMAN ST: E-1
NORRIS LN: A-6
NORRIS ST: H-4, H-5
NORTHVIEW AVE: G-1
O ST: F-2
OAK KNOLL TER: A-1, B-1
OAK TREE DR: G-8, G-9
OAKLAND AVE: H-1
OAKWOOD AVE: F-1, F-2, G-1
OLD PORTMAN RD: A-3
ONEAL CT: F-1
ONEAL DR: F-1
ORTON WAY: H-2
OTTAWA CIR: G-8
OVERBROOK ST: F-8, G-8
OWEN DR: G-4
OXFORD DR: A-1
P ST: F-2
PADDA CT: G-3
PAGE DR: C-1, D-1
PALMER ST: G-7, H-7
PALMETTO LN: E-2
PALMETTO ST: F-2
PANSWICK RD: C-3, C-4
PARK AVE: H-1
PARK DR: G-1
PARK ST: F-2, G-1, G-2
PEACHTREE ST: H-1
PEARMAN DAIRY RD: D-1, D-2, E-2 E-3
PEARMAN ST: H-7, H-8
PENNELL RD: E-7, F-7
PENNELLY ST: D-3, D-4
PHILLIPS ST: G-1
PICADILLY CT: A-1
PIEDMONT AVE: G-2, H-1, H-2
PINE BARK RD: B-1, C-1
PINE FOREST DR: B-1, C-1
PINE HILL CT: G-1
PINE NEEDLE TRL: C-1
PINE TREE LN: C-1
PINEHURST DR: C-1
PLAINVIEW RD: F-9, G-8, G-9
POLLARD DR: G-8
POSEY ST: G-4
POTOMAC RD: H-5
POWER ST: H-1
POWERS FERRY RD: B-10
PUTT PUTT DR: E-2, E-3
Q ST: F-2
QUEEN DR: E-1
QUINN ST: G-1, G-2
R ST: F-2
RAILROAD CIR: H-2, H-3
RANGE VIEW CIR: A-6
RANGE VIEW CT: A-6
RAYMOND AVE: F-1, G-1
REAR LEWIS ST: F-5, G-5
REAVES PL: E-2
REED CT: H-4
REGENCY CIR: A-1, A-2, B-1
RENEE WAY: F-6
RESTORATION WAY: G-4
REVERE CT: F-3
REVERE ST: F-3, G-3, G-4
REVIE DR: G-8
REYNOLDS ST: F-3, G-3
RICH DR: G-5
RICHEY CIR: C-2, D-2
RICHEY ST: F-3
RICHLAND DR: A-9, B-9, C-9, D-9
RILEY ST: G-9, G-10
RIO WAY: C-1
ROBERT HANKS DR: D-9, E-9
ROBERTS ST: H-1
ROGERS ST: F-1, F-2, G-1
ROSABELLA DR: A-1, A-2
ROSE HL: G-3, G-4, H-3, H-4
ROSEMONT DR: H-9
ROSEWOOD DR: G-1
ROUSH ST: C-2, D-2
ROXBURY CT: A-1
ROYAL VIEW DR: G-4
RUBIN AVE: H-8
RUCKER RD: B-6, C-6
RUNWAY LN: A-5, B-5
RYDER LN: D-2, E-2
S GUNTER ST: F-3

S HOLLY ST: H-1
S LYONS ST: H-6
S MAIN ST: H-7
S MAIN STREET EXT: F-10, G-8, G-9, G-10, H-7, H-8
S MURRAY AVE: G-8, G-9, H-3, H-4, H-5, H-6, H-7, H-8
S PREVOST ST: G-3
S TOWERS ST: H-3, H-4, H-5
SABLE LN: D-6
SANDERS ST: G-3, G-4
SAYRE ST: G-5, H-4, H-5
SCA VETERANS DR: B-9
SCOTT DR: H-4
SECOND AVE: G-1
SEDONA DR: F-6
SELWYN DR: C-2, C-3
SEMINOLE AVE: F-7, F-8
SEMINOLE CT: F-8
SEVERN ST: G-6
SHARPE ST: H-2
SHAWNEE AVE: F-8, G-8
SHORT AND SWEET RD: G-5
SILVER STONE CIR: G-8
SIMMONS ST: F-1
SIMPSON DR: G-9
SIMPSON ST: F-1
SIRRINE ST: H-5
SMITH DR: D-3
SMITH ST: G-4
SOUTH PARK DR: H-6, H-7
SOUTHWOOD ST: G-3, G-4, G-5, H-5
SOVEREIGN LN: G-4
SPRING ST: G-1
SQUIRREL DR: A-5, A-6, B-6
ST PAUL ST: H-3
STACY CT: B-1
STANDRIDGE RD: B-2, C-2, D-2, E-1, E-2, F-1
STEPHENS ST: H-1, H-2
STERLING DR: G-7, G-8
STERLING SILVER DR: G-8
STONE DR: E-1
STRICKLAND AV: F-2
SUGAR HILL: H-4
SUGAR PINE RD: A-6
SULLIVAN AVE: F-10, G-10
SULLIVAN DR: A-9, B-9
SUNSET DR: D-3, E-3
SUNSET FOREST RD: C-3, D-3
SUSAN ST: F-3, F-4
SWAIN ST: E-1
SWEETBRIAR CIR: C-6
TABITHA CT: B-2, C-2
TARCUS CT: E-7
TATE ST: G-3
TAYLOR ST: G-1
TEA ROSE CT: B-1
TEMPLETON AVE: G-9
TERESA AVE: B-3
THIRD AVE: G-1
TIARA CT: E-1
TIFFANY DR: A-1, B-1
TOLLY ST: H-3
TORCH CIR: D-3
TOWNSEND ST: H-3
TOWNSLEY CT: H-9
TRADD ST: C-2
TRIBBLE ST: G-1, G-2, H-2
TWIG LN: H-9
ULMER ST: G-4
V W CT: F-4, F-5
VANADORE CIR: D-3
VANDALE PL: A-8, A-9
VANDIVER ST: G-10
VERONA CT: G-4
VETERANS ST: E-3
VICKI CT: H-10
VIDEO WAREHOUSE WAY: H-7
VISAGE DR: F-7, F-8, G-8
VISTA TRL: H-9
W BENSON ST: H-3
W CALHOUN ST: H-2
W CHURCH ST: H-3
W EARLE ST: H-3
W FRANKLIN ST: F-3, F-4, G-4, H-4
W GREENVILLE ST: H-2
W HAMPTON ST: H-4
W HIGHLAND AVE: H-1
W MARKET ST: E-3, F-3, G-3, H-3
W MAULDIN ST: F-1, G-1, H-1
W MOORE ST: H-7
W MORRIS ST: H-4
W ORR ST: H-3
W PINEDALE RD: A-6
W REED ST: G-4, G-5, H-3, H-4, H-5
W RIVER ST: H-3
W ROBERTS ST: H-1
W ROOSEVELT DR: G-8, H-8
W SHOCKLEY FERRY RD: F-7, G-7, H-6, H-7
W WHITNER ST: C-3, D-3, E-3, F-3, G-3, H-3
WARNER RD: C-2, C-3
WAVERLY RD: B-1, B-2, C-2
WEBB ST: G-3
WELLINGTON CT: G-9, H-9
WELLINGTON ST: G-9, G-10
WENZICK ST: F-3, G-3
WEST END AVE: G-1, G-2
WEST POINT DR: F-10, G-10
WESTMINSTER AVE: E-2
WESTWOOD DR: C-4, C-3, D-4
WILLIAMS RD: C-10
WILLIE MAE CT: C-10
WILLOW WOOD LN: D-2
WILMONT ST: H-8
WINFIELD DR: H-9
WOODCONE TRL: H-9
WOODSIDE AVE: G-1
WOODVIEW DR: H-9
WREN ST: G-7
YALL RD: D-5
YORK ST: F-2, F-3
YORKSHIRE DR: A-1
ZEBULON DR: H-8
ZENO ST: G-1



Legend

- Roads/Streets
- Highways
- Railways
- River/Stream
- Lake/Pond
- Municipal Boundaries
- School
- Police
- Fire Dept
- Hospital
- Parks
- EMS Post
- Line Notes

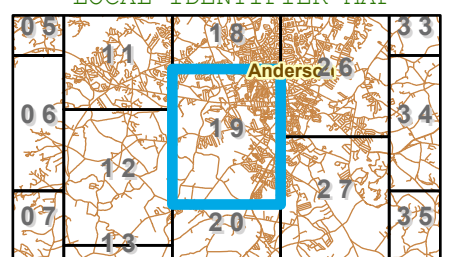


1. A small number of roads may not be labeled on the map, but all roads are indexed according to their grid location.
2. Each Map is 4 mi. x 5 mi. Minor Grids show 1/2 mile squares
3. Map Scale is 1:27,000
4. Some Roads outside the County are shown to show access to roads along the county boundary.

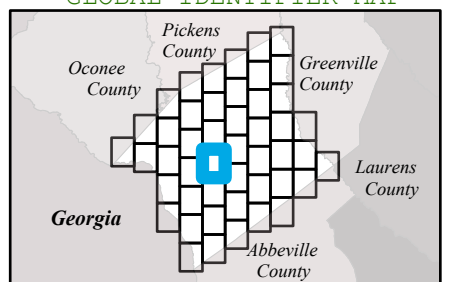
This map is a product of Anderson County. Reasonable efforts have been made to ensure its accuracy. Anderson County disclaims any liability from the use of this map. Map Produced under supervision of the Anderson County Department of Geographical Information Systems and E911 Addressing.

January 2024

LOCAL IDENTIFIER MAP



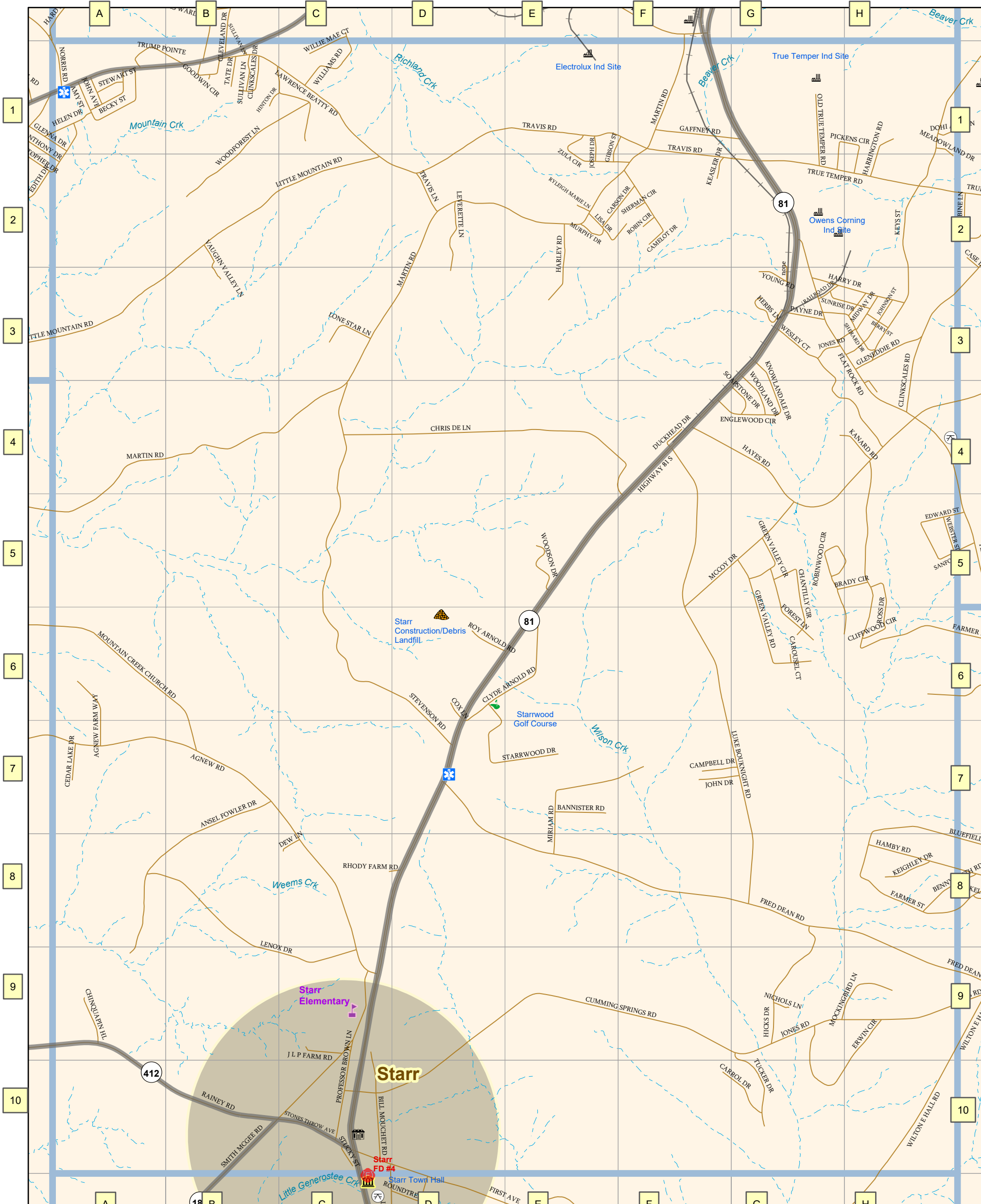
GLOBAL IDENTIFIER MAP



MAP 20


AGNEW FARM WAY: A-6, A-7
AGNEW RD: A-7, B-7, C-7, C-8, C-9
AMY ST: A-1
ANSEL FOWLER DR: A-8, A-9, B-7, B-8
ANTHONY DR: A-2
BANNISTER RD: E-7
BECKY ST: A-1
BENNY SMITH RD: H-8
BERRY ST: H-3
BILL MOUCHET RD: C-9, C-10
BLUEFIELD RD: H-7, H-8
BOWIE ST: C-10
BRADY CIR: G-5, G-6, H-5, H-6
CAMELOT DR: F-2
CAMPBELL DR: F-7, G-7
CAROUSEL CT: G-6
CARROL DR: F-10, G-10
CARSON DR: E-2, F-2
CEDAR LAKE DR: A-7
CHANTILLY CIR: G-5, G-6
CHINQUAPIN HL: A-9
CHRIS DE LN: C-4, D-4, E-4, F-4, F-5
CHRISTOPHER DR: A-1, A-2
CLEVELAND DR: B-1
CLEVELAND RD: B-1
CLIFFWOOD CIR: H-6
CLINKSCALES DR: B-1
CLINKSCALES RD: H-3, H-4
CLYDE ARNOLD RD: D-6, D-7, E-6
COX LN: D-6
CUMMING SPRINGS RD: C-10, D-9, D-10, E-9, F-9, G-9
DEW LN: C-8
DOHI AMA LN: H-1
DUCKHEAD DR: F-4
EDWARDS ST: H-5
ENGLEWOOD CIR: F-4, G-4
ERWIN CIR: G-9, G-10, H-9, H-10
FARMER RD: H-4, H-5, H-6
FARMER ST: H-8
FIRST AVE: C-10, D-10
FLAT ROCK RD: G-2, G-3, H-3, H-4
FOREST LN: G-5, G-6
FRED DEAN RD: D-7, D-8, E-8, F-8, G-8, H-8, H-9
GAFFNEY RD: F-1, G-1
GIBSON ST: E-1, E-2, F-1
GLENEDDIE RD: H-3
GLENNA DR: A-1
GOODWIN CIR: B-1
GREEN VALLEY CIR: G-5
GREEN VALLEY RD: G-5, G-6
HAMBY RD: H-8
HARLEY RD: E-2, E-3
HARRINGTON RD: H-1, H-2
HARRY DR: G-3, H-3
HAYES RD: F-4, G-4, H-5, H-4
HELEN DR: A-1
HERBS LN: G-3
HICKS DR: G-8, G-9
HIGHWAY 29 S: A-1, B-1
HIGHWAY 81 S: C-8, C-9, C-10, D-6, D-7, D-8, E-5, E-6, F-1, F-4, F-5, G-1, G-2, G-3, G-4
HINTON DR: B-1, C-1
J L P FARM RD: C-9
JOHN AVE: A-1
JOHN DR: F-7, G-7
JOHNSON ST: H-3
JONES RD: G-3, G-9, H-3, H-9
JOSEPH DR: E-1, E-2
KANARD RD: G-4
KANARD RD: H-4
KEASLER DR: F-2
KEIGHLEY DR: H-8
KEYS ST: H-1, H-2, H-3
KNOWLANDALE DR: G-3, G-4
LAWRENCE BEATTY RD: B-1, C-1
LENOX DR: A-8, B-8, B-9, C-9
LEVERETTE LN: D-2, D-3
LISA DR: E-2, F-2
LITTLE MOUNTAIN RD: A-3, B-2, B-3, C-2
LONE STAR LN: C-3
LUKE BOUKNIGHT RD: F-4, F-5, F-6, F-7, G-7, G-8
MARTIN RD: A-4, A-5, B-4, C-3, C-4, D-2, D-3, E-2, F-1, F-2
MCCOY DR: F-5, G-5
MEADOWLAND DR: H-1, H-2
MIDWAY DR: H-3
MIRIAM RD: E-7, E-8, F-7
MOCKINGBIRD LN: G-9, H-9
MOUNTAIN CREEK CHURCH RD: A-6, B-6, B-7
MURPHY DR: E-2
NICHOLS LN: G-9
NORRIS RD: A-1
OLD TRUE TEMPER RD: G-1, G-2
P-15-336: H-4
PAYNE DR: G-3
PICKENS CIR: G-1, G-2, H-1, H-2
PROFESSOR BROWN LN: C-9, C-10
RAILROAD DR: G-3
RAINEY RD: A-9, A-10, B-10
RHODY FARM RD: C-8, D-8
ROBIN CIR: F-2
ROBINWOOD CIR: G-5, H-5
ROSS DR: H-5, H-6
ROY ARNOLD RD: D-6, E-6
RYLEIGH MARIE LN: E-2
SANFORD RD: H-5
SHERARD DR: G-3, H-3
SHERMAN CIR: F-2
SMITH MCGEE RD: B-10, C-9, C-10
SOAPSTONE DR: F-4, G-4
STARRWOOD DR: D-6, D-7, E-7
STEVENSON RD: C-3, C-4, C-5, C-6, D-6, D-7
STEWART ST: A-1
STONES THROW AVE: B-10, C-10
STUCKY ST: C-10
SULLIVAN LN: B-1
SUNRISE DR: G-3, H-3

TATE DR: B-1
TRAVIS LN: D-2
TRAVIS RD: B-1, C-1, C-2, D-1, D-2, E-1, F-1, F-2, G-2
TRUE TEMPER RD: G-2, H-2
TRUMP POINTE: A-1, B-1
TUCKER DR: G-9, G-10
VAUGHN VALLEY LN: B-2, B-3
WEBSTER ST: H-5
WESLEY CT: G-3, G-4, H-4
WILLIAMS RD: C-1
WILLIE MAE CT: C-1
WILTON E HALL RD: H-9, H-10
WOODFOREST LN: B-1, B-2, C-1
WOODLAND DR: G-3, G-4
WOODSON DR: E-5
YOUNG RD: G-3
ZULA CIR: E-1, E-2, F-2



Legend

- Roads/Streets
- Highways
- Railways
- River/Stream
- Lake/Pond
- Municipal Boundaries
- School
- Police
- Fire Dept
- Hospital
- Parks
- EMS Post
- Line Notes

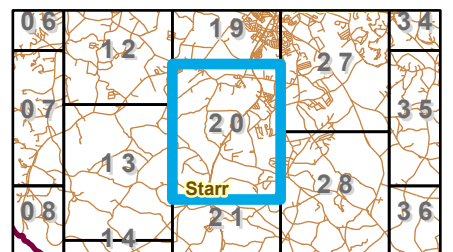


1. A small number of roads may not be labeled on the map, but all roads are indexed according to their grid location.
2. Each Map is 4 mi. x 5 mi. Minor Grids show 1/2 mile squares
3. Map Scale is 1:27,000
4. Some Roads outside the County are shown to show access to roads along the county boundary.

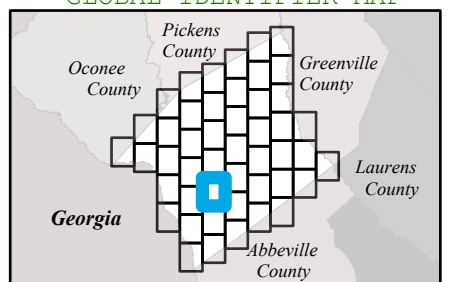
This map is a product of Anderson County. Reasonable efforts have been made to ensure its accuracy. Anderson County disclaims any liability from the use of this map. Map Produced under supervision of the Anderson County Department of Geographical Information Systems and E911 Addressing.

January 2024

LOCAL IDENTIFIER MAP



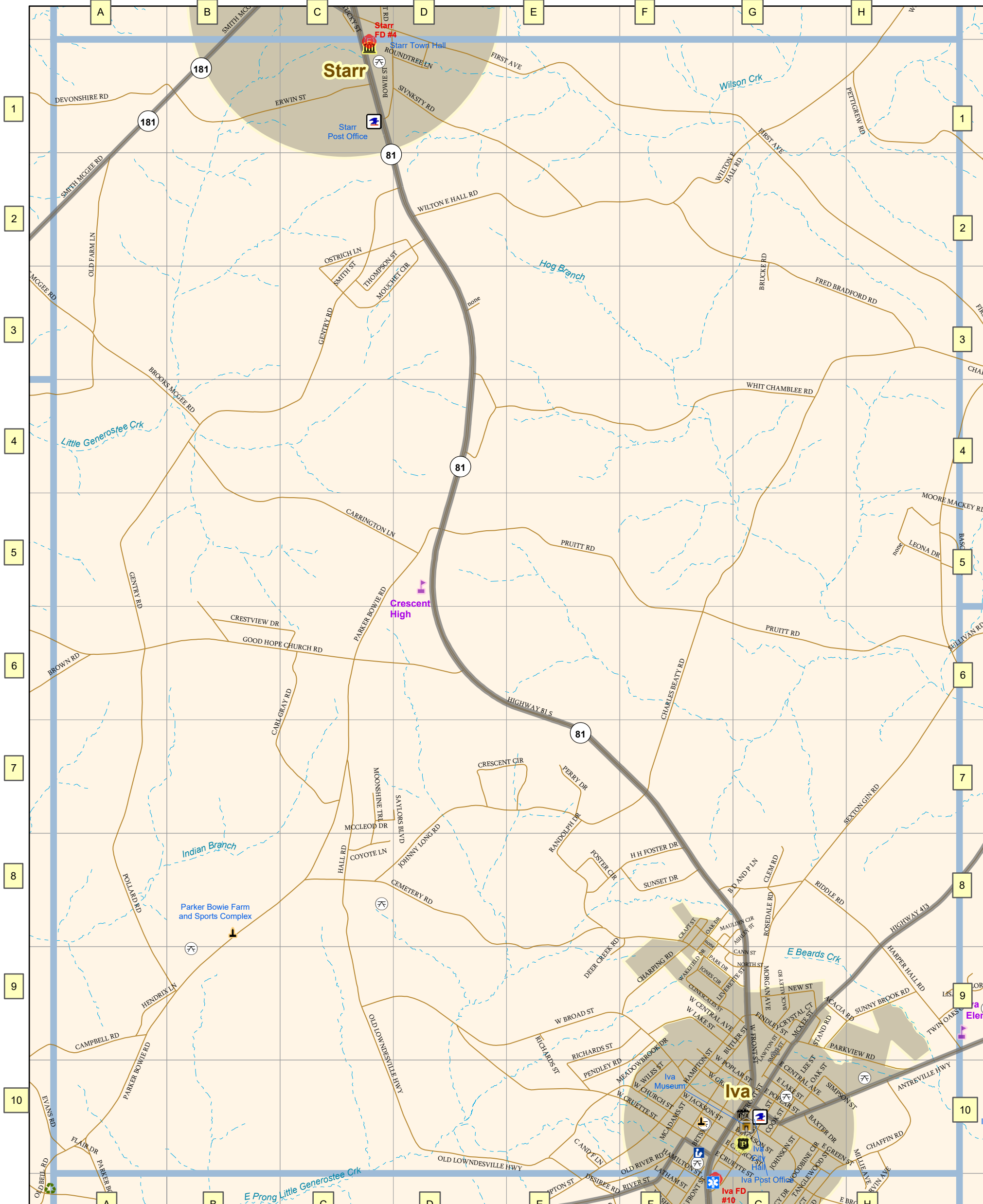
GLOBAL IDENTIFIER MAP



MAP 21


ACACIA RD: G-9, H-9
ANTREVILLE HWY: G-10, H-9, H-10
ANTIQUER DR: G-10
ASHLEY ST: F-8, F-9, G-8
B D AND P LN: G-8
BACK ALLEY RD: G-9
BASCOMB DR: H-5
BAXTER DR: G-10
BETSY ST: F-10, G-10
BOWIE ST: C-1
BROOKS MCGEE RD: A-3, A-4, B-4
BROWN RD: A-6
BRUCKE RD: G-2, G-3
BUTLER ST: F-9, F-10, G-9
C AND F LN: E-10
CAMPBELL RD: A-9
CANN ST: F-9, G-9
CARL GRAY RD: B-7, C-6, C-7
CARRINGTON LN: B-4, B-5, C-5, D-5
CEMETERY RD: C-8, D-8, E-8, E-9
CENTRAL ST: F-10, G-10
CHAFFIN RD: G-10, H-10
CHARLES BEATY RD: F-5, F-6, F-7, G-3, G-4, G-5, H-3
CHARPING RD: F-8, F-9
CLEM RD: G-8
CLINKSCALES ST: F-9, G-9
COOK ST: G-10
COYOTE LN: C-8
CRAFT ST: F-8, F-9, G-9
CRESCENT CIR: D-7, E-7
CRESTVIEW DR: B-5, B-6, C-6
CRYSTAL CT: G-9
DEER CREEK RD: E-9, F-8, F-9
DEVONSHIRE RD: A-1, B-1
E BROAD ST: G-10
E CENTRAL AVE: G-10
E CHURCH ST: F-10, G-10
E CRUETTE ST: F-10
E FRONT ST: F-10, G-10, G-9
E GREEN ST: G-10
E JACKSON ST: F-10, G-10
E LAKE ST: G-10
E POPLAR ST: G-10
ERWIN ST: B-1, C-1
EVANS RD: A-10
FINDLEY ST: G-9
FIRST AVE: D-1, E-1, F-1, G-1, G-2, H-2, H-3
FLAIR DR: A-10
FOSTER CIR: E-8
FRED BRADFORD RD: F-2, G-2, G-3, H-3
GENTRY RD: A-4, A-5, A-6, B-4, C-2, C-3, C-4, D-2
GOOD HOPE CHURCH RD: A-6, B-6, C-6, D-6
H H FOSTER DR: E-8, F-8
HALL RD: C-7, C-8
HAMILTON ST: F-10
HAMPTON ST: E-10, F-9, G-9, F-10
HARPER HALL RD: H-8, H-9
HENDRIX LN: A-9, B-9
HIGHWAY 413: G-9, H-8, H-9
HIGHWAY 81 S: C-1, C-2, D-2, D-3, D-4, D-5, D-6, E-6, E-7, F-7, F-8, F-10
JOHNNY LONG RD: C-8, D-7, D-8, E-7, F-7
JOHNSON ST: G-10
JONES CIR: F-9
LAWTON ST: G-9
LEE ST: G-10
LEONA DR: H-5
LEVERETTE ST: F-9
LISA CT: H-9
MARVIN AVE: H-10
MAULDIN CIR: F-8
MCADAMS ST: F-10
MCCLEOD DR: C-7, D-7
MCKEE ST: G-9
MEADOWBROOK DR: F-9, F-10
MILLIE AVE: H-10
MOONSHINE TRL: C-7, C-8
MOORE MACKKEY RD: H-5
MORGAN AVE: G-9
MOUCHET CIR: C-2, C-3, D-2, D-3
NEW ST: G-9
NORTH ST: G-9
OAK DR: F-8, F-9
OAK ST: G-10
OLD BELL RD: A-10
OLD FARM LN: A-2, A-3, A-4
OLD LOWNDESVILLE HWY: C-8, C-9, C-10, D-10, E-10
OLD RIVER RD: F-10
OSTRICH LN: C-2, C-3
PARK DR: E-8, F-8, F-9, G-9
PARKER BOWIE RD: A-9, A-10, B-8, B-9, C-5, C-6, C-7, C-8, D-5
PARKVIEW RD: G-9, H-9, H-10,
PENDLEY RD: E-10, F-9, F-10
PERRY DR: E-7
PETTIGREW RD: H-1
POLLARD RD: A-6, A-7, A-8, A-9, B-9
PRUITT RD: D-5, E-5, F-5, F-6, G-6, H-6
RANDOLPH DR: E-7, E-8
RICHARDS ST: E-9, E-10, F-9
RIDDLE RD: F-8, G-8, H-8
RIVER ST: F-10
ROSEDALE RD: G-8
ROUNDTREE LN: C-1, D-1
SAYLORS BLVD: D-7
SEXTON GIN RD: G-7, G-8, G-9, H-4, H-5, H-6, H-7
SIMPSON ST: G-10, H-10
SIVNKSTY RD: C-1, D-1, E-1, E-2
SMITH MCGEE RD: A-1, A-2, B-1
SMITH ST: C-2, C-3, G-9, G-10
STAND RD: G-9
SULLIVAN RD: H-6
SUNNY BROOK RD: G-9, H-9
SUNSET DR: F-8
TANGLEWOOD ST: G-10
THOMPSON ST: C-2, C-3, D-2
TWIN OAKS CT: H-9

W BROAD ST: C-9, D-9, E-9, F-9, F-10, G-10
W CENTRAL AVE: F-9, G-9
W CHURCH ST: E-10, F-10
W CRUETTE ST: D-9, D-10, E-10, F-10
W FRONT ST: F-8, F-10, G-8, G-9, G-10
W GREEN ST: F-9, F-10, G-10
W JACKSON ST: F-10
W LAKE ST: F-9, G-9
W POPLAR ST: F-9, F-10, G-10
WAKEFIELD DR: F-9
WHIT CHAMBLEE RD: D-3, D-4, E-4, F-4, G-4
WILES ST: F-10
WILTON E HALL RD: D-2, E-2, F-2, G-1, G-2, H-1
WOODBINE CIR: G-10



Legend

- Roads/Streets
- Highways
- Railways
- River/Stream
- Lake/Pond
- Municipal Boundaries
- School
- Police
- Fire Dept
- Hospital
- Parks
- EMS Post
- Line Notes

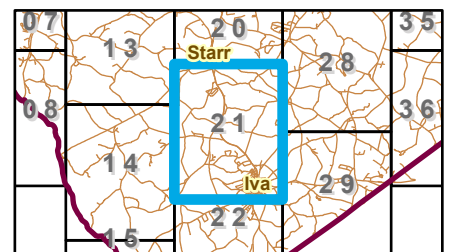


1. A small number of roads may not be labeled on the map, but all roads are indexed according to their grid location.
2. Each Map is 4 mi. x 5 mi. Minor Grids show 1/2 mile squares
3. Map Scale is 1:27,000
4. Some Roads outside the County are shown to show access to roads along the county boundary.

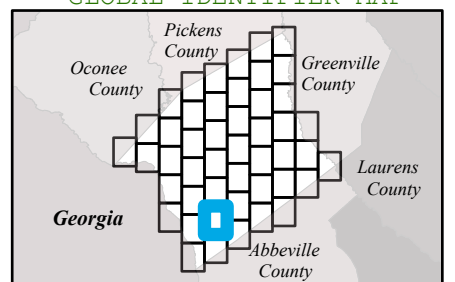
This map is a product of Anderson County. Reasonable efforts have been made to ensure its accuracy. Anderson County disclaims any liability from the use of this map. Map Produced under supervision of the Anderson County Department of Geographical Information Systems and E911 Addressing.

January 2024

LOCAL IDENTIFIER MAP

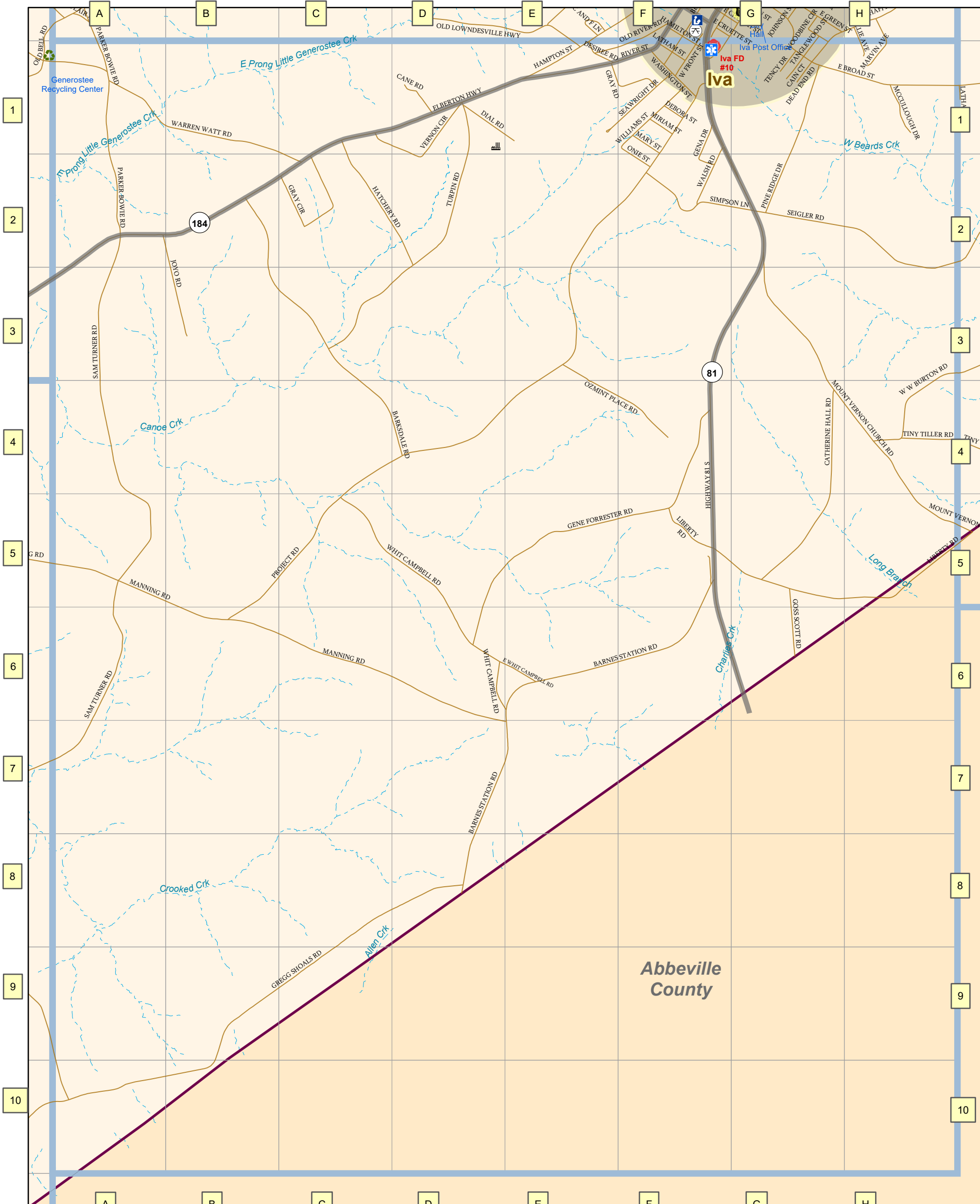


GLOBAL IDENTIFIER MAP







MAP 22

BARKSDALE RD: B-2, B-3, C-3, C-4, D-4
BARNES STATION RD: D-7, D-8, E-6, E-7, F-5, F-6
BETSY ST: F-1
CAIN CT: G-1
CANE RD: D-1
CATHERINE HALL RD: G-4, G-5
CENTRAL ST: F-1
CHAFFIN RD: G-1
DEAD END RD: G-1
DEBORA ST: F-1
DESIREE RD: E-1
DIAL RD: D-1, E-1
E BROAD ST: G-1, H-1
E WHIT CAMPBELL RD: D-6, E-6
ELBERTON HWY: A-2, A-3, B-2, C-1, C-2, D-1, E-1
GENA DR: F-1, F-2
GENE FORRESTER RD: D-5, D-6, E-5, F-4, F-5
GOSS SCOTT RD: G-5, G-6
GRAY CIR: C-2
GRAY RD: E-1, F-1
GREGG SHOALS RD: A-10, B-9, B-10, C-8, C-9, D-8
HAMILTON ST: F-1
HAMPTON ST: E-1
HATCHERY RD: C-1, C-2, D-2
HIGHWAY 81 S: F-1, F-2, F-3, F-4, F-5, F-6, G-2, G-3, G-6
JOYO RD: A-2, B-2, B-3
LATHAM ST: F-1
LIBERTY RD: F-5, G-5, H-5
MANNING RD: A-5, B-5, B-6, C-6, D-6, D-7, E-7
MARVIN AVE: H-1
MARY ST: F-1
MCCULLOUGH DR: H-1
MILL CREEK RD: A-9, A-10
MILLIE AVE: H-1
MIRIAM ST: F-1
MOUNT VERNON CHURCH RD: G-2, G-3, G-4, H-4, H-5
OLD LOWNDESVILLE HWY: E-1
OLD RIVER RD: E-1, F-1
ONIE ST: F-1, F-2
OZMINT PLACE RD: E-3, E-4, F-4
PARKER BOWIE RD: A-1, A-2
PINE RIDGE DR: G-1, G-2
PROJECT RD: B-5, B-6, C-4, C-5, D-4, E-2, E-3, E-4, F-1, F-2
RIVER ST: E-1, F-1
SAM TURNER RD: A-2, A-3, A-4, A-5, A-6, A-7
SEAWRIGHT DR: E-1, F-1
SEIGLER RD: G-2, H-2, H-3
SIMPSON LN: F-2, G-2
TANGLEWOOD ST: G-1
TENCY DR: G-1
TINY TILLER RD: H-4
TURPIN RD: C-3, D-1, D-2, D-3
VERNON CIR: C-1, D-1, D-2
W FRONT ST: F-1
W W BURTON RD: H-3, H-4
WALSH RD: F-1, F-2
WARREN WATT RD: A-1, B-1, C-1, C-2
WASHINGTON ST: F-1
WHIT CAMPBELL RD: C-5, D-5, D-6, E-6
WILLIAMS ST: F-1
WOODBINE CIR: G-1



Legend

-  Roads/Streets
-  Highways
-  Railways
-  River/Stream
-  Lake/Pond
-  Municipal Boundaries
-  School
-  Police
-  Fire Dept
-  Hospital
-  Parks
-  EMS Post
-  Line Notes

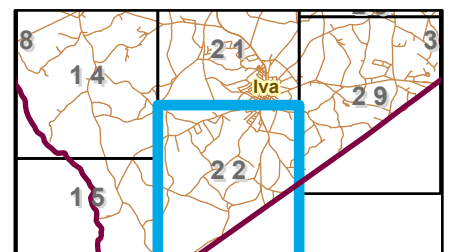


1. A small number of roads may not be labeled on the map, but all roads are indexed according to their grid location.
2. Each Map is 4 mi. x 5 mi. Minor Grids show 1/2 mile squares
3. Map Scale is 1:27,000
4. Some Roads outside the County are shown to show access to roads along the county boundary.

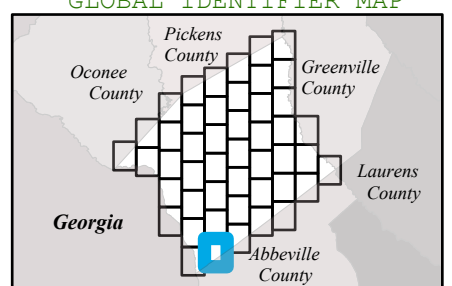
This map is a product of Anderson County. Reasonable efforts have been made to ensure its accuracy. Anderson County disclaims any liability from the use of this map. Map Produced under supervision of the Anderson County Department of Geographical Information Systems and E911 Addressing.

January 2024

LOCAL IDENTIFIER MAP

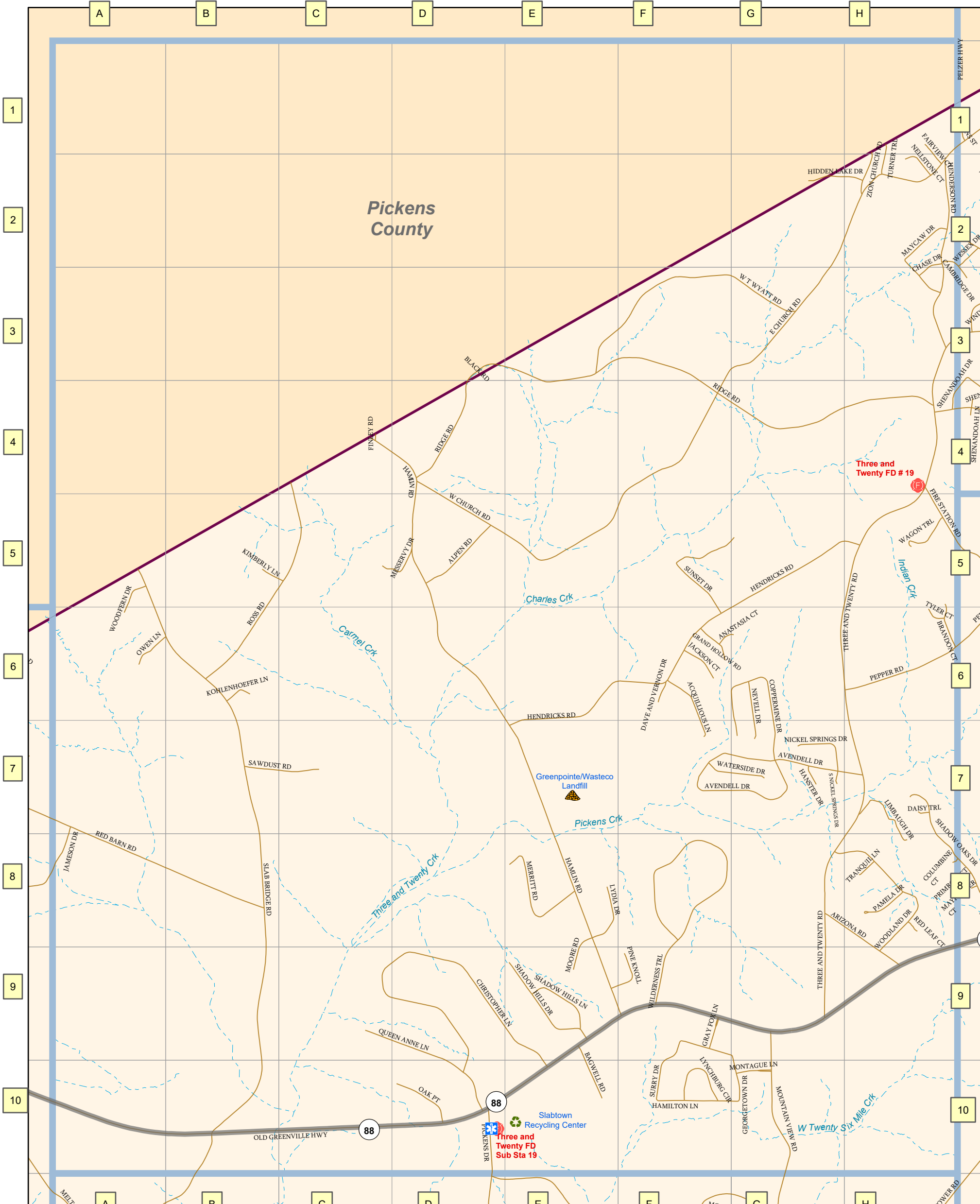


GLOBAL IDENTIFIER MAP




MAP 23

ACQUILLIOUS LN: F-6, F-7
ALPEN RD: D-5
ANASTASIA CT: F-6, G-6
ARIZONA RD: G-8, H-8, H-9
AVENDELL DR: F-7, G-7, H-7
BAGWELL RD: E-9, E-10
BLACK RD: D-3
BRANDON CT: H-5, H-6
CAMBRIDGE DR: H-2
CHASE DR: H-2, H-3
CHRISTOPHER LN: C-9, D-9, D-10, E-9, E-10
COLLINS ST: H-1
COLUMBINE CT: H-8
COPPERMINE DR: F-6, G-6, G-7
DAISY TRL: H-7
DAVE AND VERNON DR: F-6
E CHURCH RD: F-3, F-4, G-2, G-3, H-1, H-2
FAIRVIEW CT: H-1, H-2
FINLEY RD: C-4
FIRE STATION RD: H-4, H-5
GEORGETOWN DR: F-9, G-9, G-10
GRAND HOLLOW RD: F-6
GRAY FOX LN: F-9
GRIFFITH DR: B-10
HAMILTON LN: F-10, G-10
HAMLIN RD: C-4, D-4, D-5, D-6, E-6, E-7, E-8, E-9, F-9
HANSTER DR: G-7
HENDERSON RD: H-2, H-3
HENDRICKS RD: E-6, E-7, F-6, G-5, G-6, H-5
HIDDEN LAKE DR: G-2, H-2
JACKSON CT: F-6
JAMESON DR: A-7, A-8
KIMBERLY LN: B-5, C-5
KOHLENHOEFER LN: B-6
LIMBAUGH DR: H-7, H-8
LYDIA DR: E-8
LYNCHBURG CIR: F-10
MAYCAW DR: H-2, H-3
MERRITT RD: E-8
MESSERVY DR: C-5, D-5
MONTAGUE LN: G-10
MOORE RD: E-8, E-9
MOUNTAIN VIEW RD: G-9, G-10
NELLSTONE CT: H-2
NEVELL DR: G-6, G-7
NICKEL SPRINGS DR: G-7
OAK PT: D-10
OLD GREENVILLE HWY: A-10, B-10, C-10, D-10, E-9, E-10, F-9, G-9, H-8, H-9
OWEN LN: A-6, B-6
PAMELA DR: H-8
PEPPER RD: H-6
PICKENS DR: D-10
PINE KNOLL: E-9, F-9
QUEEN ANNE LN: C-9, D-9, D-10
RED BARN RD: A-7, A-8, B-8
RED LEAF CT: H-8
RIDGE RD: D-3, D-4, E-3, E-4, F-3, F-4, G-4, H-4
ROSS RD: B-5, B-6, C-4, C-5
S NICKEL SPRINGS DR: G-7
SAWDUST RD: B-7, C-7
SHADOW HILLS DR: E-9
SHADOW HILLS LN: E-9
SHADOW OAKS DR: H-7, H-8
SHENANDOAH DR: H-4
SLAB BRIDGE RD: A-5, A-6, B-6, B-7, B-8, B-9, B-10
SUNSET DR: F-5, F-6, G-5
SURRY DR: F-9, F-10
THREE AND TWENTY RD: G-5, G-6, G-8, G-9, H-3, H-4, H-5, H-6, H-7, H-8
TRANQUIL LN: H-8
TURNER TRL: H-1, H-2
TYLER CT: H-6
W CHURCH RD: D-4, D-5, E-5, F-4, F-5
W T WYATT RD: E-3, F-3, G-3
WAGON TRL: H-5
WATERSIDE DR: F-7, G-7
WILDERNESS TRL: F-8, F-9
WOODFERN DR: A-5, A-6
WOODLAND DR: G-8, H-8, H-9
ZION CHURCH RD: H-1, H-2



Legend

-  Roads/Streets
-  Highways
-  Railways
-  River/Stream
-  Lake/Pond
-  Municipal Boundaries
-  School
-  Police
-  Fire Dept
-  Hospital
-  Parks
-  EMS Post
-  Line Notes

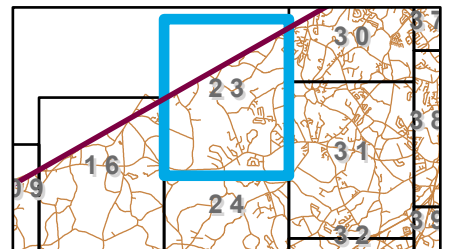


1. A small number of roads may not be labeled on the map, but all roads are indexed according to their grid location.
2. Each Map is 4 mi. x 5 mi. Minor Grids show 1/2 mile squares
3. Map Scale is 1:27,000
4. Some Roads outside the County are shown to show access to roads along the county boundary.

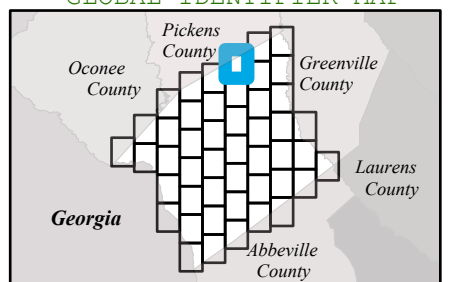
This map is a product of Anderson County. Reasonable efforts have been made to ensure its accuracy. Anderson County disclaims any liability from the use of this map. Map Produced under supervision of the Anderson County Department of Geographical Information Systems and E911 Addressing.

January 2024

LOCAL IDENTIFIER MAP

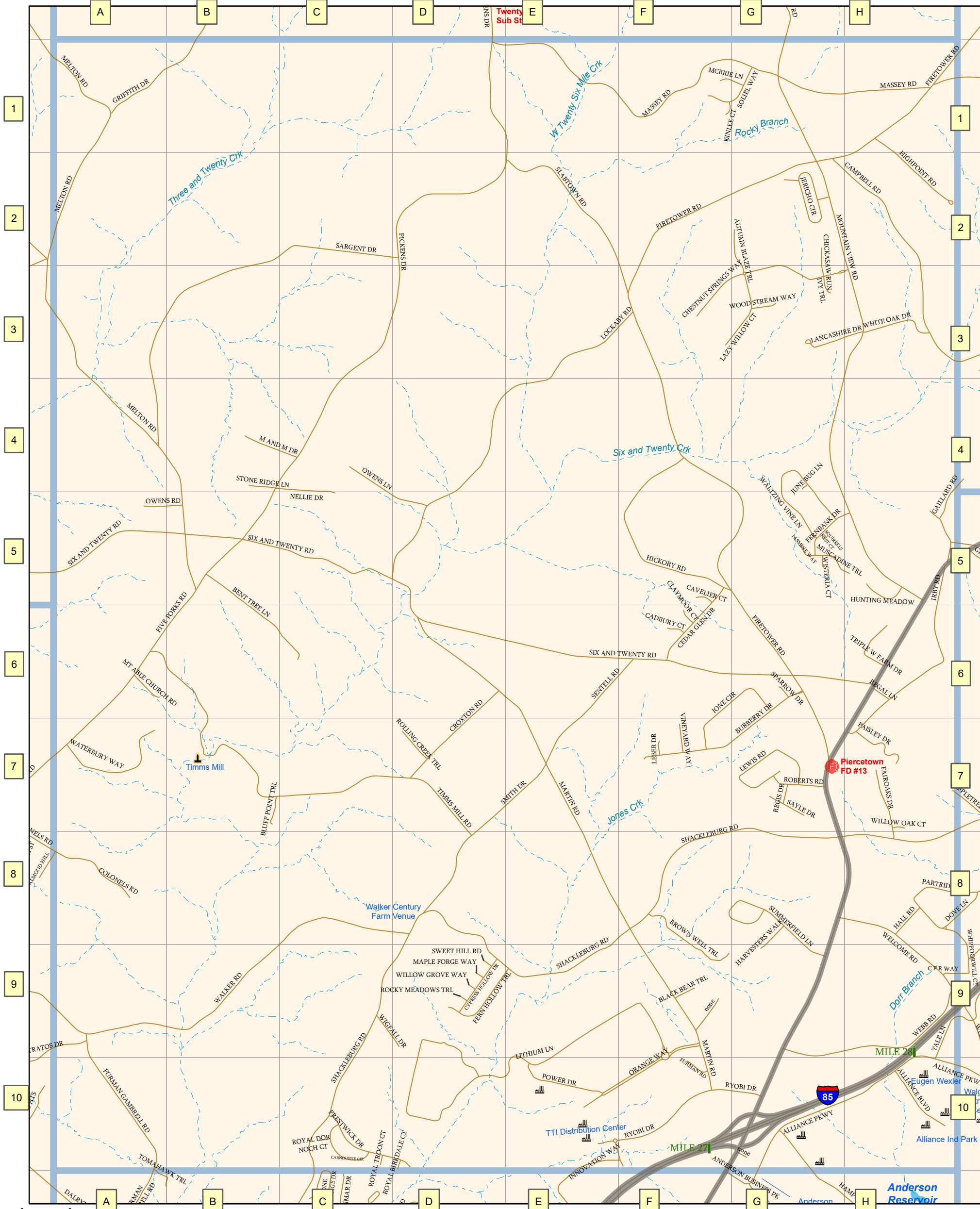


GLOBAL IDENTIFIER MAP




MAP 24

ALLIANCE BLVD: H-10
ALLIANCE PKWY: G-10, H-9, H-10
APPLETREE LN: H-7
AUTUMN BLAZE TRL: G-2, G-3
BENT TREE LN: B-5, B-6, C-6
BLACK BEAR TRL: F-9
BLUFF POINT TRL: B-7
BROWN WELL TRL: F-8, F-9
BURBERRY DR: F-7, G-6, G-7
C P R WAY: H-9
CADBURY CT: F-6
CAMPBELL RD: G-2, H-2, H-3
CARNOUSTIE CIR: C-10
CAVELIER CT: F-5
CEDAR GLEN DR: F-5, F-6
CHEROKEE RD: G-8, H-7, H-8
CHESTNUT SPRINGS WAY: F-3, G-2, G-3, H-3
CHICKASAW RUN: G-2, G-3
CLAYMOOR CT: F-6
COLONELS RD: A-8
CROXTON RD: D-6, D-7
CYPRESS HOLLOW DR: D-9
DOVE LN: H-8
FAIROAKS DR: H-7, H-8
FERN HOLLOW TRL: D-9, E-9
FERNBANK DR: G-5, H-5
FIRETOWER RD: F-2, F-3, F-4, F-5, G-2, G-4, G-5, G-6, G-7, H-1, H-2
FIVE FORKS RD: A-6, A-7, B-5, B-6
FURMAN GAMBRELL RD: A-9, A-10
FURMAN RD: D-10, E-10, F-9, F-10
GAILLARD RD: H-4, H-5
GRIFFITH DR: A-1, B-1
HALL RD: H-8
HAMPTON RD: G-10
HARVESTERS WALK: G-8, G-9
HICKORY RD: F-4, F-5
HIGHPOINT RD: H-1, H-2
HIGHWAY 81 N: F-10, G-7, G-8, G-9, G-10, H-5, H-6, H-7, H-8
HUNTING MEADOW: H-5
I-85 NORTHBOUND: F-10, G-10, H-9, H-10
I-85 SOUTHBOUND: F-10, G-10, H-9, H-10
IONE CIR: F-6, F-7, G-6
IRBY RD: H-5, H-6, H-7
IVY TRL: G-3
JASMINE WAY: G-5
JERICHO CIR: G-2
JUNE BUG LN: G-4
KINLEE CT: F-1
LANCASHIRE DR: G-3, H-3
LAZY WILLOW CT: F-3, G-3
LEBER DR: F-7
LEWIS RD: G-7
LITHIUM LN: D-10, E-9, E-10, F-9
LOCKABY RD: C-5, D-4, D-5, E-3, E-4, F-3
M AND M DR: B-4, C-4
MAPLE FORGE WAY: D-9
MARTIN RD: D-6, E-6, E-7, E-8, F-8, F-9, F-10, G-10
MASSEY RD: D-1, E-1, F-1, G-1, H-1
MCBRIE LN: F-1, G-1
MELTON RD: A-1, A-2, A-3, A-4, B-4, B-5
MOUNTAIN VIEW RD: G-1, G-2, G-3, G-4, G-5, H-2, H-3, H-5
MT ABLE CHURCH RD: A-6
MUSCADINE TRL: G-5, H-5
NELLIE DR: B-4, C-4, C-5
OWENS LN: C-4, C-5, D-5
OWENS RD: A-5, B-5
ORANGE WAY: E-10, F-9, F-10
PAISLEY DR: H-7
PARTRIDGE DR: H-8
PETRATOS DR: A-9
PICKENS DR: B-4, B-5, C-3, C-4, D-1, D-2, D-3, E-1, E-2
POWER DR: E-10
PRESTWICK DR: C-10, D-10
REGAL LN: H-6
REGIS DR: G-7
ROBERTS RD: G-7
ROCKY MEADOW TRL: D-9
ROLLING CREEK TRL: D-7
ROYAL BIRKDALE CT: D-10
ROYAL DOR NOCH CT: C-10
ROYAL TROON CT: C-10
RYOBI DR: E-10, F-10, G-10
SARGENT DR: A-3, A-4, B-2, B-3, C-2, D-2
SAYLE DR: G-7
SENTELL RD: E-6, E-7, F-6
SHACKLEBURG RD: C-9, C-10, D-8, D-9, E-8, E-9, F-8, G-7, G-8
SIX AND TWENTY RD: A-5, B-5, C-5, D-5, D-6, E-6, F-6, G-6, H-6
SLABTOWN RD: E-2, F-2, F-3
SMITH DR: D-7, D-8, E-7
SOLIEL WAY: F-1, G-1
SPARROW DR: G-6
SQUIRRELS NEST CT: G-5
STONE COTTAGE DR: C-10
STONE RIDGE LN: B-4
SUMMERFIELD LN: F-8, G-8, G-9
TIMMS MILL RD: A-6, B-6, B-7, C-7, D-7, D-8
TOMAHAWK TRL: A-10
TRIPLE W FARM DR: H-6
VINEYARD WAY: F-7
WALKER RD: A-9, B-8, B-9, C-8, D-8
WALTZING VINE LN: G-4, G-5
WATERBURY WAY: A-7
WEBB RD: G-9, H-9
WELCOME RD: G-8, H-8, H-9
WHIPPOORWILL CT: H-8
WHITE OAK DR: H-3
WIGFALL DR: C-9, D-9, D-10, E-10
WILLOW GROVE WAY: D-9
WILLOW OAK CT: H-7
WISTERIA CT: G-5
WOOD STREAM WAY: G-3
YALE LN: H-9, H-10



Legend

- Roads/Streets
- Highways
- Railways
- River/Stream
- Lake/Pond
- Municipal Boundaries
- School
- Police
- Fire Dept
- Hospital
- Parks
- EMS Post
- Line Notes

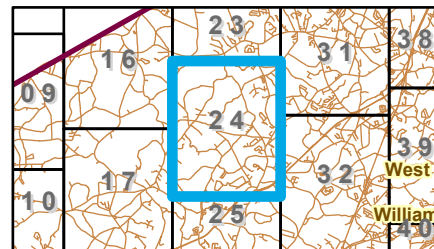


1. A small number of roads may not be labeled on the map, but all roads are indexed according to their grid location.
2. Each Map is 4 mi. x 5 mi. Minor Grids show 1/2 mile squares
3. Map Scale is 1:27,000
4. Some Roads outside the County are shown to show access to roads along the county boundary.

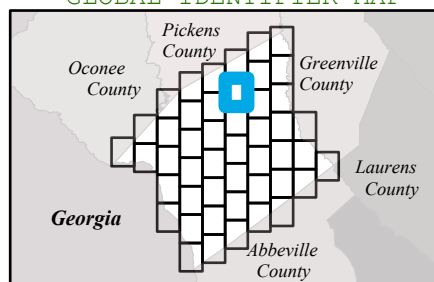
This map is a product of Anderson County. Reasonable efforts have been made to ensure its accuracy. Anderson County disclaims any liability from the use of this map. Map Produced under supervision of the Anderson County Department of Geographical Information Systems and E911 Addressing.

January 2024

LOCAL IDENTIFIER MAP



GLOBAL IDENTIFIER MAP

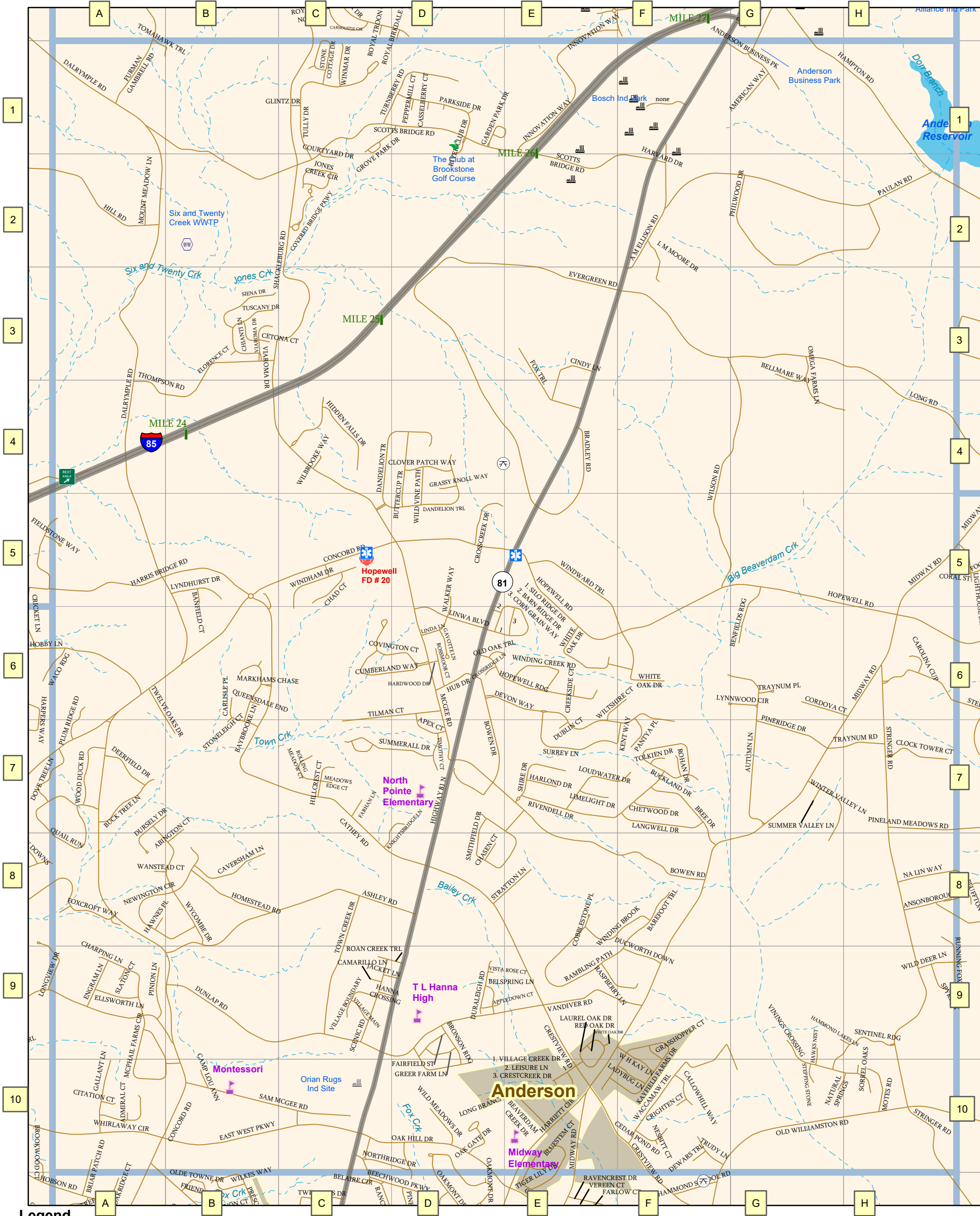


MAP 25

A M ELLISON RD: F-1, F-2, F-3
ABINGTON CT: B-7, B-8
ADMIRAL CT: A-10
ALLIANCE PKWY: F-1, G-1
AMERICAN WAY: G-1
ANDERSON BUSINESS PK: G-1
ANSONBOROUGH: H-8
APEX CT: D-7
APPLEDOWN CT: D-9
ASHLEY RD: B-8, B-9, C-8, D-8
AUTUMN LN: F-6, G-6, G-7
BANFIELD CT: B-5
BAREFOOT TRL: F-8, F-9
BARN RIDGE DR: D-6
BAYBROOKE LN: B-6, B-7
BEAVERDAM CREEK DR: D-10, E-10
BELAIRE CIR: C-10
BELLMARE WAY: G-3
BELSPRING LN: D-9
BENFIELDS RDG: G-5, G-6
BLUESTEM CT: E-1
BOWEN DR: D-6, D-7, E-7, E-8, F-8
BRADLEY RD: E-4, E-5
BREAZEALE RD: H-6
BREE DR: F-7, F-8
BRIAR PATCH RD: A-10
BRONSON RDG: D-9, D-10
BROWN RD: A-6, A-7
BUCK TREE LN: A-7
BUCKLAND DR: F-7
BUTTERCUP TRL: D-4, D-5
CALLOWHILL WAY: F-10
CAMARILLO LN: C-9
CAMP LOU ANN: B-10
CARLISLE PL: B-6, B-7
CAROLINA CUP: H-6
CASSELBERRY CT: D-1
CATHEY RD: B-5, B-6, B-7, C-7, C-8, D-8
CAVERSHAM LN: B-8
CEDAR POND RD: F-10
CETONA CT: B-3
CHAD CT: C-5
CHARPING LN: A-9
CHASEN CT: D-8
CHETWOOD DR: F-7
CHIANTI LN: B-3
CINDY LN: E-3, E-4
CITATION CT: A-10
CLOCK TOWER CT: H-7
CLOVER PATCH WAY: D-4
COBBLESTONE PL: E-8
CONCORD RD: A-6, A-7, A-8, A-9, A-10, B-5, B-6, B-9, B-10, C-5, D-5, E-5
CORAL ST: H-5
CORDOVA CT: G-6, H-6
CORN GRAIN WAY: E-6
COURTYARD DR: C-2
COVERED BRIDGE PKWY: C-2
COVINGTON CT: C-6, D-6
CRESTCREEK DR: E-10
CREEKSIDE CT: E-6
CRESTVIEW RD: D-8, E-8, E-9, E-10, F-10
CRIGHTEN CT: F-10
CROSSCREEK DR: D-5
CROSSRIDGE LN: D-6
CUMBERLAND WAY: C-6, D-6
DALRYMPLE RD: A-1, A-2, A-3, A-4, A-5, B-5, B-6
DANDELION TRL: C-4, C-5, D-4, D-5
DEERFIELD DR: A-7
DEVON WAY: D-6, E-6, E-7, F-6, F-7
DEWARS TRL: F-10
DOVE TREE LN: A-7
DUBLIN CT: E-7
DUCWORTH DOWN: F-9
DUNLAP RD: B-9, C-9
DURALEIGH RD: D-9
DURSELY DR: A-7, A-8, B-7
EAST WEST PKWY: A-10, B-10, C-10
EDGEBROOK DR: A-10
ELLSWORTH LN: A-9
ENGRAM LN: A-9
EVERGREEN RD: D-2, D-3, D-4, E-2, E-3, E-4, E-5, F-3
FAIRFIELD ST: D-9
FARHAN LN: C-7
FIELDSTONE WAY: A-5
FLORENCE CT: B-3
FOX TRL: E-3, E-4
FOXCROFT WAY: A-8
FURMAN GAMBRELL RD: A-1
GALLANT LN: A-10
GARDEN PARK DR: D-1, E-1
GAVOTTE LN: D-6
GLINTZ DR: C-1
GRASSHOPPER CT: F-9
GRASSY KNOLL WAY: D-4
GREER FARM LN: D-9
GROVE PARK DR: C-1, D-1
HAMMOND LAKES LN: G-9, H-9
HAMPTON RD: G-1, H-1, H-2
HANNA CROSSING: C-9, D-9
HARDWOOD DR: D-6
HARLOND DR: E-7
HARRIETT CIR: E-10
HARRIS BRIDGE RD: A-5, B-5
HARVARD DR: F-2
HAWKS NEST: G-10, G-9
HAWNES PL: A-8
HIDDEN FALLS DR: C-4
HIGHWAY 81 N: C-9, C-10, D-5, D-6, D-7, D-8, D-9, E-3, E-4, E-5, F-1, F-2, F-3
HILL RD: A-2
HILLCREST CT: C-7
HOBBY LN: A-6
HOMESTEAD RD: B-8
HOPEWELL RD: E-5, E-6, F-5, F-6, G-5, H-5, H-6


HOPEWELL RDG: D-6, E-6
HUB DR: D-6
I-85 NORTHBOUND: A-4, B-4, C-3, C-4, D-2, D-3, E-1, E-2, F-1
I-85 SOUTHBOUND: A-4, B-4, C-3, C-4, D-2, D-3, E-1, E-2, F-1
JACKET LN: C-9, D-9
JONES CREEK CIR: C-2
KAYFIELD FARMS DR: F-9, F-10
KENT WAY: E-7, F-7
KEONE CIR: H-3
KNIGHTSBRIDGE LN: C-7, C-8, D-7
L M MOORE DR: F-2, F-3
LADYBUG LN: F-10
LANGWELL DR: F-7
LEISURE LN: E-10
LIMELIGHT DR: E-7
LINDA LN: D-6
LINWA BLVD: D-6
LONG BRANCH CT: D-10, E-10
LONG RD: F-3, G-3, H-3, H-4
LONGVIEW DR: A-9
LOUDWATER DR: E-7, F-7
LYNDHURST DR: B-5
LYNNWOOD CIR: F-6, G-6
MARKHAMS CHASE: B-6
MCCLELLAN RD: A-9, B-9
MCGEE RD: D-5, D-6, D-7
MCPHAIL FARMS CIR: A-9, A-10, B-9, B-10
MEADOWS EDGE CT: C-7
MIDWAY RD: E-10
MIDWAY RD: E-9, F-8, F-9, G-7, G-8, H-5, H-6, H-7
MOTES RD: H-10
MOUNT MEADOW LN: A-2
NA LIN WAY: H-8
NATURAL SPRINGS: G-10, H-10
NESBITT CT: F-10
NEWINGTON CIR: A-8, B-8
NORTHBRIDGE DR: C-10, D-10
OAK GATE DR: D-10
OAK HILL DR: C-10, D-10
OAKMONT DR: D-10
OLD OAK TRL: D-6
OLD WILLIAMSTON RD: F-10, G-10, H-10
OMEGA FARMS LN: G-3, G-4
PANTYA PL: F-7
PARKSIDE DR: D-1
PAULAN RD: F-2, G-2, H-2
PEPPERMILL CT: D-1
PHILWOOD DR: G-2, H-2
PINELAND MEADOWS RD: H-7
PINERIDGE DR: G-7
PINION LN: A-9
PLUM RIDGE RD: A-6, A-7
PRESERVE LN: C-2
QUAIL RUN: A-7, A-8
QUEENSDALE END: B-6
RAMBLING PATH: E-8, E-9, F-9
RASPBERRY LN: E-9, F-9
RIVENDELL DR: E-7, F-7
RIVER CLUB DR: D-1
ROAN CREEK TRL: C-9, D-9
ROHAN DR: F-7
ROLLING MEADOW CT: C-7
ROSSMOOR CT: D-6
RUNNING FOX LN: H-8, H-9
SAM MCGEE RD: B-10, C-10
SCENIC RD: C-9
SCOTTS BRIDGE RD: A-1, B-1, B-2, C-1, C-2, D-1, E-1, E-2, F-2
SENTINEL RDG: G-9, G-10, H-9
SHACKLEBURG RD: B-3, B-4, C-1, C-2, C-3, C-4, C-5, D-5
SHIRE DR: E-7
SIENA DR: B-3
SILO RIDGE DR: D-6, E-6
SLATON CT: A-9
SMITHFIELD DR: D-7, D-8, E-7, E-8
SORREL OAKS: H-10
SPYKE CT: H-9
STEEPLECHASE: H-6
STEPPING STONE: G-10
STONE COTTAGE DR: C-1
STONELEIGH CT: B-6, B-7
STRATTON LN: D-8, E-8
STRINGER RD: H-6, H-7, H-8, H-9, H-10
SUMMER VALLEY LN: G-7
SUMMERALL DR: D-7
SURREY LN: E-6, E-7
THOMPSON RD: A-4, B-3, B-4
TIGER LILY DR: E-10
TILMAN CT: C-6, D-6
TIMOTHY CT: D-7
TOLKIEN DR: F-7
TOMAHAWK TRL: A-1, B-1
TOWN CREEK DR: C-8, C-9
TRAYNUM PL: G-6
TRAYNUM RD: G-7, H-7
TRUDY LN: F-10
TULLY DR: C-1, C-2
TURNBERRY RD: C-1, D-1
TUSCANY DR: B-3
TWELVE OAKS DR: A-6, B-6, B-7
VANDIVER RD: C-9, D-9, E-9, F-9
VIAROMA DR: B-3
VILLAGE BOUNDARY: C-9
VILLAGE CREEK DR: E-10
VILLAGE MAIN: C-9
VININGS CROSSING: G-9, G-10, H-10
VISTA ROSE CT: D-9
W H KAY LN: F-9, F-10
WACCAMAW TRL: F-9, F-10, G-9, G-10
WACO RDG: A-6
WALKER WAY: D-5, D-6
WANSTEAD CT: A-8, B-8
WATER OAK WAY: C-2
WHIRLAWAY CIR: A-10

WHITE OAK DR: E-6, F-6
WIGFALL DR: E-1
WILBROOKE WAY: C-4
WILD DEER LN: H-9
WILD MEADOWS DR: D-10
WILD VINE PATH: D-4, D-5
WILSON RD: F-3, F-4, F-5, G-3, G-4, G-5
WILTSHIRE CT: E-6, E-7, F-6
WINDHAM DR: C-5, C-6
WINDING BROOK: E-8, F-8
WINDING CREEK RD: E-6
WINDWARD TRL: E-5, E-6, F-6
WINMAR DR: C-1
WINTER VALLEY LN: G-7, G-8
WOOD DUCK RD: A-7
WYCOMBE DR: A-7, A-8, B-8



Legend

- Roads/Streets
- Highways
- Railways
- River/Stream
- Lake/Pond
- Municipal Boundaries
- School
- Police
- Fire Dept
- Hospital
- Parks
- EMS Post
- Line Notes

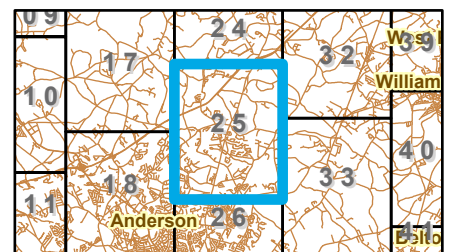


1. A small number of roads may not be labeled on the map, but all roads are indexed according to their grid location.
2. Each Map is 4 mi. x 5 mi. Minor Grids show 1/2 mile squares
3. Map Scale is 1:27,000
4. Some Roads outside the County are shown to show access to roads along the county boundary.

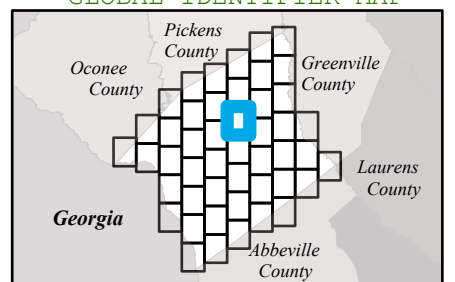
This map is a product of Anderson County. Reasonable efforts have been made to ensure its accuracy. Anderson County disclaims any liability from the use of this map. Map Produced under supervision of the Anderson County Department of Geographical Information Systems and E911 Addressing.

January 2024

LOCAL IDENTIFIER MAP



GLOBAL IDENTIFIER MAP



[Back to first page](#)

MAP 26

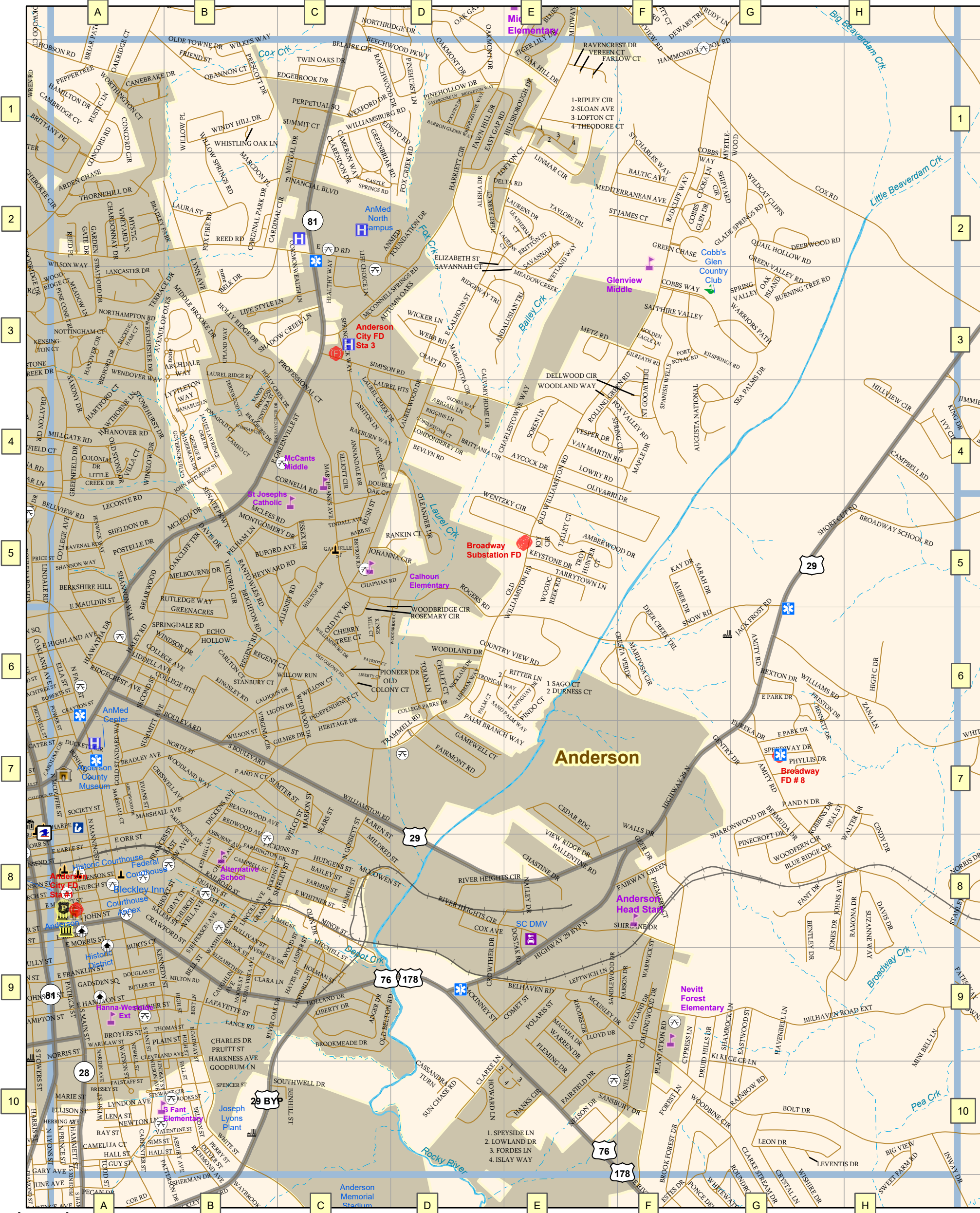
ABIGAIL LN: D-4
ADGER DR: C-9
ALISHA DR: D-2, E-2
ALLENBY RD: C-5, C-6
AMBER DR: F-5, F-6
AMBERWOOD DR: E-5
AMITY RD: G-6, G-7, G-8, H-8
ANDALUSIAN TRL: D-3, E-3
ANMED FOUNDATION DR: C-2, D-2
ANNANDALE DR: C-3, C-4, C-5
ANTIGUAY DR: E-6
ARBORWOOD DR: A-7
ARCHDALE WAY: B-3
ARDEN CHASE: A-2
ARLINGTON AVE: B-7, B-8
ASBURY AVE: B-10
ASHTON LN: C-4
AUGUSTA NATIONAL: F-4
AUTUMN OAKS: C-3
AVENUE OF OAKS: B-3
AYCOCK DR: D-4, E-4
BABB ST: C-5
BAILEY ST: C-8
BALLENTEIN RD: E-8
BALTIC AVE: E-2, F-2
BANABUS LN: B-4
BARRON GLENN WAY: D-1
BEACHWOOD AVE: B-7
BEDFORD DR: A-3
BEECHWOOD PKWY: C-1, D-1
BELAIRE CIR: C-1
BELHAVEN RD: D-9, E-9, F-9, G-9, H-9
BELK DR: B-2, B-3
BELL ST: B-9
BELLVIEW RD: A-5, B-5
BELTON ST: B-10
BENHILL ST: C-10
BENNETT DR: G-6
BENTLEY DR: G-8, G-9
BERKSHIRE HILL: A-5
BERMUDA DR: G-7, G-8
BEST LN: B-9
BEVLYN RD: D-4
BIG VIEW: H-10
BLUE RIDGE CIR: G-8
BOLT DR: E-9, E-10, F-9, F-10, G-10, H-10
BONHAM CT: A-7
BOULEVARD: A-6, B-6, B-7
BRADLEY AVE: A-7
BRADLEY PARK: A-2
BRAEBURN DR: B-4
BRAMBLE RIDGE RD: B-3, B-4
BRIAR PATCH RD: A-1
BRIARWOOD: A-5, A-6, B-5
BRIDLETON WAY: D-1
BRIGHTON RD: B-5, B-6, C-6
BRISSEY ST: A-10
BRITTANIA CIR: D-4
BRITTANY PK: A-1, A-2
BRITTON ST: E-2
BROAD ST: A-6
BROADWAY SCHOOL RD: H-5
BROCK ST: B-8, B-9
BROOK FOREST DR: F-10
BROOKMEADE DR: C-9
BROOKS ST: B-10
BROYLES ST: A-9
BRYSON DR: C-5
BUCKINGHAM CT: A-3
BUENA VISTA AVE: B-8, B-9
BUFORD AVE: B-5, C-5
BURNING TREE RD: G-3
BURTS CT: A-8, A-9
BUTLER ST: A-9
CALHOUN DR: B-6, C-6
CALVARY HOME CIR: D-4
CAMBRIDGE CV: A-1
CAMELLIA CT: A-10
CAMEO CT: B-4
CAMERON WAY: C-1, C-2
CAMFIELD RD: A-3
CAMPBELL RD: H-4, H-5
CAMPBELL ST: B-8
CANEBRAKE DR: A-1, B-1
CARDINAL CIR: B-2, C-2
CARDINAL PARK DR: B-2
CARLTON CT: B-6
CAROLINA CIR: A-7
CARPENTER ST: A-10
CASSANDRA TURN: D-10
CASTLE SPRINGS RD: C-2, D-2
CATER ST: A-7
CATLETT ST: A-10
CAUGHLIN AVE: B-8, B-9, C-8
CEDAR RDG: E-7, E-8
CHALET CT: D-6
CHAPMAN DR: C-5, D-5
CHARDONNAY DR: A-2
CHARLES DR: B-9
CHARLESTOWNE WAY: E-4
CHASTAIN RD: E-8
CHASTINE DR: E-8
CHEROKEE CIR: A-2
CHERRY AVE: B-7, B-8
CHERRY TREE CT: C-6
CHESWYCH DR: D-6
CHURCHWELL AVE: B-8
CINDY DR: H-7, H-8
CLARA LN: B-9
CLARENDON DR: C-2
CLARKE LN: D-10, D-9, E-9
CLARKE STREAM DR: G-10
CLEVELAND AVE: A-9, A-10, B-9
CLEVELAND CT: B-9, B-10
COBBLESTONE CT: D-4
COBBS GLEN DR: F-2
COBBS WAY: F-2, F-3, G-2, G-3
COLLEGE AVE: A-5, A-6, B-6
COLLEGE HTS: A-6, B-6
COLLEGE PARKE DR: D-6
COLLINGWOOD DR: F-9
COLONIAL DR: A-4
COMET ST: D-9, E-9
COMMONWEALTH LN: C-2, C-3
CONCORD CIR: A-1, A-2
CONCORD RD: A-1, A-2
COOSA LN: F-2
CORNELIA RD: B-4, C-4, C-5
COUNTRY VIEW RD: D-6, E-6
COX AVE: D-8
COX RD: F-1, G-1, G-2, H-2, H-3
CRAFT RD: D-3
CRAWFORD ST: B-8
CRAYTON ST: A-6
CRESTA VERDE: E-6, F-6
CRESTVIEW RD: F-1
CRESWELL AVE: A-7, B-7
CROWTHER DR: D-8, D-9
CRYSTAL LN: G-10
CYPRESS LN: F-9, F-10
DARSON DR: F-9

DAVIS DR: B-5, H-8
DEER CREEK TRL: F-6
DEERWOOD RD: G-2
DELLWOOD CIR: F-4
DELLWOOD LN: F-3, F-4
DELTA RD: D-2, E-2
DICKENS AVE: B-7, B-8
DON AVE: A-10
DONAHUE DR: E-8
DOSTAK RD: E-8, E-9
DOUBLE OAK CT: C-4
DOUGLAS ST: A-9
DRAKEFORD CT: B-5
DRUID HILLS DR: F-9, F-10
DUCKETT CIR: A-7
DUNDEE CT: C-4
DURNESSE CT: D-6, E-6
E BENSON ST: A-8
E CALHOUN ST: A-7, B-6, B-7, C-4, C-5, C-6, D-3, D-4
E CHURCH ST: A-8
E EARLE ST: A-8
E FRANKLIN ST: A-9, B-9
E GREENVILLE ST: A-5, A-6, A-7, B-4, B-5, C-2, C-3, C-4
E HAMPTON ST: A-9, B-9
E HIGHLAND AVE: A-6
E MARKET ST: A-8, B-8, C-8, C-9
E MAULDIN ST: A-5, A-6
E MORRIS ST: A-8, A-9
E ORR ST: A-7, A-8, B-7, C-7
E PARK DR: G-6, G-7
E REED RD: C-2, D-2, D-3
E REED ST: A-8
E RIVER ST: A-8, B-8, B-9, C-9, D-9, E-9, E-10, F-10
E SHOCKLEY FERRY RD: B-9, B-10, C-9
E WHITNER ST: A-8, B-8, C-8
EAST VIEW AVE: B-8
EASTWOOD ST: G-9, G-10
EASY GAP RD: D-1, D-2, E-1
ECHO HOLLOW: B-6
EDGEBROOK DR: A-1, B-1, C-1
EDISTO RD: C-1, D-1
ELIZABETH ST: B-8, B-9, D-2
ELLA ST: A-6, A-7
ELLIOTT CIR: C-4, C-5
ELLISON ST: A-10
ESSEX DR: C-5
ESTES DR: F-10
EUREKA DR: G-7
EVANS ST: A-7
FAIRFIELD DR: E-10, F-10
FAIRMONT RD: D-7
FAIRWAY GREEN: E-8, F-8
FALL ST: B-9, B-10
FALSTAFF ST: A-10
FANT DR: G-8, H-8
FARLOW CT: E-1
FARMER ST: C-8
FARMINGTON DR: B-8
FATES WAY: H-9
FAWN HILL DR: D-1, D-2
FENWICK WAY: A-5
FERNWOOD CT: B-4
FINANCIAL BLVD: C-2
FLEMING DR: E-9, E-10
FORDES LN: E-10
FOREST LN: F-10
FOX CREEK RD: D-1, D-2
FOX FIRE RD: B-2
FOX VALLEY RD: E-4, F-4
FRANCES ST: A-8, B-7, B-8
FRIEND ST: B-1
FULWER ST: A-9, B-9
GABRIELLE ST: C-5
GADSDEN SQ: A-8, A-9
GAMEWELL CT: D-6, D-7
GARDEN GATE DR: A-2
GARY AVE: A-10
GAYLAND DR: F-9
GEER DR: F-8
GENTRY DR: F-7, G-7
GEORGE B TIMMERMAN DR: B-4
GILMER DR: B-7, C-7
GILMER ST: C-8
GILREATH RD: F-3, F-4
GLADE SPRINGS RD: G-2
GLORIA WAY: D-4
GOLD STANDARD WAY: A-7
GOLDEN EAGLE LN: F-3
GOODRUM LN: A-9
GOVERNORS BLVD: B-3, B-4, B-5
GRANT ST: B-8
GRAY ST: B-8
GREEN CHASE (W/E): F-2
GREEN VALLEY RD: G-3
GREENACRES: A-6, B-5, B-6
GREENBRIAR RD: C-1, C-2, D-2
GREENFIELD DR: A-4
GUILBAULT DR: D-6
GUY ST: A-10
HALEY RD: A-5, A-6, B-5
HALL ST: A-10, B-10
HAMILTON DR: A-1
HAMMOND SCHOOL RD: F-1
HANKS CIR: E-10
HANNA RD: A-4
HANOVER CIR: A-3
HANOVER RD: A-4
HARKNESS AVE: A-9
HARRIETT CIR: D-1, D-2, E-1
HARTFORD CT: A-4
HAVENBELL LN: G-9
HAWTHORNE LN: A-4
HAYES ST: C-9
HEALTHY WAY: C-2, C-3
HERD PARK CT: D-2, E-2
HERITAGE DR: C-6, C-7
HERRING AVE: A-10
HEYWARD RD: B-5, C-5, C-6
HIAWATHA DR: A-5, A-6
HIGH C DR: H-6
HIGH ST: B-9
HIGHWAY 29 BYP N: D-9, E-8, E-9, F-8
HIGHWAY 29 N: F-7, F-8, G-5, G-6, G-7, H-3, H-4, H-5
HIGHWAY 81 N: C-1, C-2
HILLSBOROUGH DR: E-1
HILLTOP DR: C-5, C-6
HILLVIEW CIR: H-3, H-4
HOBSON RD: A-1
HOLLAND DR: C-9
HOLLY CREEK DR: B-3, B-4, C-4
HOLLY RIDGE DR: B-3
HOLMAN ST: C-9
HOWARD LN: D-10
HUDGENS ST: C-8
INDEPENDENCE CT: C-6
INWAY DR: H-10
ISLAY WAY: D-10, E-10

IVY CIR: H-4
JACK FROST RD: G-5, G-6
JAMES LAWRENCE ORR DR: B-4
JASPER ST: C-9
JIMMIE LN: H-4
JOHANNA CIR: C-5, D-5
JOHN RUTLEDGE ST: B-4
JOHN ST: A-8
JOHNS AVE: G-8, G-9, H-8
JOHNSON ST: A-9
JONAGOLD CT: B-4
JONES DR: G-8, G-9
JOY CIR: E-5
KAREN ST: C-7, C-8
KAY DR: F-5
KEN HILL LN: B-8
KENNEDY ST: A-8, A-9
KENSINGTON CT: A-3
KEYSTONE DR: E-5
KI KI CE CE LN: F-9, F-10, G-10
KILSPRINGS RD: F-3
KIMBERLY RD: A-3
KING DR: H-3, H-4
KINGS MILL CT: C-6
KINGSLEY RD: B-6, B-7
LAFAYETTE ST: B-9
LANCASTER DR: A-3
LANCE RD: B-9
LANFORD ST: C-9
LAURA ST: B-2
LAUREL CREEK DR: C-3, C-4, D-4
LAUREL HTS: C-4, D-4
LAUREL RIDGE RD: B-3, B-4
LAURELWOOD DR: D-3, D-4
LAURENS CT: D-2, E-2
LAURENS DR: D-2, E-2
LEATHERMAN CT: E-2
LECONTE RD: A-4, A-5, B-4, B-5
LEFTWICH LN: E-9, F-9
LEHMAN WAY: D-6
LENA ST: A-10
LEON DR: G-10
LEVENTIS DR: G-10
LIBERTY CT: C-6
LIBERTY DR: C-9
LIDDELL AVE: A-6, B-6
LIFE CHOICE LN: C-2, C-3
LIFE STYLE LN: B-3, C-3
LIGON DR: B-6, B-7, C-6, C-7
LINCOLN AVE: B-8
LINDALE RD: A-3, A-4, A-5
LINDSAY ST: A-9, A-10, B-10
LINMAR CIR: E-1, E-2
LITTLE CREEK DR: A-4, B-4
LLOYD DR: E-9
LOFTON CT: E-1
LONDONBERRY DR: D-4
LOWLAND DR: D-10
LOWRY RD: E-4, F-4
LYNDON AVE: A-10
LYNN AVE: A-2, B-2, B-3
LYTTLETON WAY: B-4
MAGAHA DR: E-9
MAPLE DR: E-4, F-4
MARCDON PL: B-2, C-2
MARCHBANKS AVE: C-4, C-5, C-6
MARGARETTA CIR: D-3, D-4
MARIE ST: A-10
MARION ST: B-7, C-7
MARIPOSA CIR: E-6, F-6
MARSHALL AVE: A-7, B-7
MARSHALL CT: A-7
MCCONNELL SPRINGS RD: C-3, D-2, D-3
MCCOWEN ST: C-8
MCCULLY ST: A-9
MCKINLEY DR: E-9, F-9
MCKINLEY DR: F-9
MCKINNEY ST: D-9
MCLEES RD: B-5, C-5
MCLEOD DR: B-5
MEADOW LN: A-2, A-3
MEADOWBROOK CIR: A-10
MEADOWCREEK: E-3
MEDITERRANEAN AVE: E-2, F-1, F-2
MELBOURNE DR: B-5
METZ RD: E-3, F-3
MIDDLE BROOKE DR: B-3
MIDWAY RD: D-2, D-3, E-1, E-2
MILDRED ST: C-7, C-8, D-8
MILLGATE RD: A-4, B-4
MILTON RD: A-9, B-9
MINI BELL LN: H-9, H-10
MINOR ST: C-8, C-9
MITCHELL ST: C-8, C-9
MONTGOMERY DR: B-5, C-5
MOORE ST: B-9
MUTUAL DR: C-2
MYRTLEWOOD: F-1, F-2
MYSTIC VINEYARD LN: A-2
N BOULEVARD: A-5, A-6
N FANT ST: A-6, A-7, A-8
N HALEY RD: A-5, A-6, B-5
N HAMMETT ST: A-10
N JEFFERSON AVE: B-7, B-8
N MAIN ST: A-8
N MANNING ST: A-7, A-8
N MCDUFFIE ST: A-7, A-8
N PRINCE ST: A-10
NALLEY DR: D-8, E-8
NARDIN AVE: A-9, A-10
NEAL ST: G-7, H-7
NELSON DR: E-10, F-9, F-10
NEWELL ST: A-9, A-10
NEWTON LN: A-10
NICKLAUS DR: D-6
NORRIS DR: H-8
NORRIS ST: A-9
NORTH ST: A-6, A-7, B-7, C-7, C-8
NORTHAMPTON RD: A-3
NORTHRIDGE DR: D-1
NOTTINGHAM CT: A-3
OAK HILL DR: D-1, E-1
OAK ISLAND: G-3
OAKCLIFF TER: B-5
OAKMONT DR: D-1
OAKRIDGE CT: A-1
OBANNON CT: B-1
OLD BELTON RD: C-9
OLD COLONY CT: C-6
OLD COLONY RD: C-6
OLD IVY RD: C-6
OLD STONE DR: A-4
OLD WILLIAMSTON RD: C-7, D-6, D-7, E-3, E-4, E-5, E-6, F-1, F-2, F-3
OLDE TOWNE DR: B-1
OLEANDER DR: D-4, D-5
OLIN DR: C-8
OLIVARRI DR: E-4, E-5, F-5
OLIVER ST: B-10
OSBORNE AVE: B-7, B-8, C-8
OXFORD CT: A-3


P AND N CT: B-7
P AND N DR: G-7, H-7
PALM BRANCH WAY: D-6, D-7, E-7
PALM CT: D-6
PATRICK ST: A-9
PATRIOT CT: C-6
PATTERSON DR: B-10
PECAN DR: A-10
PELHAM LN: B-5
PEPPER TREE: A-1
PERPETUAL SQ: C-1
PERRY ST: B-10
PHOENIX ST: A-10
PHYLLIS DR: G-7
PICKENS ST: B-8
PINDO CT: E-6
PINE CONE TRL: A-3
PINECROFT DR: G-7, G-8
PINEHOLLOW DR: D-1
PINEHURST LN: D-1
PIONEER DR: C-6
PLAIN ST: A-9, B-9
PLANTATION RD: F-7, F-8, F-9, F-10
POLARIS ST: D-9, E-9
PONCE DELEON DR: F-10, G-10
POPLAR LN: A-4
PORT ROYAL RD: F-3
POSTELLE DR: A-5
POWER ST: A-6, A-7
PREMIERE CT: F-8
PRESCOTT DR: B-1
PRESTON DR: G-6, G-7
PRICE ST: A-5
PROFESSIONAL CT: C-3, C-4
PRUITT ST: A-9
QUAIL HOLLOW RD: G-2
QUARRY ST: B-8
RADCLIFF WAY: F-2
RAEBURN WAY: C-4
RAILROAD ST: B-8, C-8
RAINBOW RD: G-10
RAMONA DR: G-9, H-8, H-9
RANCHWOOD DR: C-1, D-1
RANKIN CT: C-5, D-5
RANTOWLES RD: B-5, B-6, C-6
RAVENAL RD: A-5
RAVENCREST DR: E-1
RAY ST: A-10
REAR HIGH ST: B-9
REAR PICKENS ST: B-8, C-8
REDWOOD AVE: B-7, B-8
REED PL: A-2
REED RD: A-2, B-2, C-2
REGENT CT: B-6
REGENT RD: B-6, C-6
REXTON DR: G-6
RHODES CIR: E-9
RICHMOND AVE: B-10
RIDGECREST AVE: A-6, B-6
RIDGEWAY TRL: D-3
RIGGINS LN: D-4
RIPLEY CIR: E-1
RIPPLESTONE WAY: D-1
RITTER LN: D-6, E-6
RIVER HEIGHTS CIR: D-8, E-8
RIVER OAK DR: C-9
RIVERVIEW DR: B-9, C-9
ROADWAY ST: B-9
ROBBINS DR: G-7
ROBERTS ST: A-6
ROCKPINE DR: D-1
ROGERS RD: C-5, D-5, D-6
ROLLING GREEN RD: E-4, F-4
ROSEMARY CIR: C-5, C-6
ROUNDROCK LN: F-10, G-10
RUSH ST: C-5
RUSTIC LN: A-1
RUTLEDGE WAY: A-5, B-5
S BOULEVARD: B-7
S FANT ST: A-8, A-9, A-10
S GOSSETT ST: C-8, C-9
S JEFFERSON AVE: B-8, B-9
S MAIN ST: A-8, A-9, A-10
S MANNING ST: A-8, A-9
S MCDUFFIE ST: A-8, A-9, A-10
S MURRAY AVE: A-9, A-10
S MURRAY AVENUE EXT: A-10
SAGO CT: E-6
SALEM ST: A-8, B-8
SAND PALM WAY: D-6, E-6
SANDLEWOOD DR: E-9
SANDY HOLLOW: B-4
SANSBURY DR: E-10, F-10
SAPPHIRE VALLEY: F-3
SARAH DR: F-5, F-6
SAVANNAH CT: E-2, E-3
SAVANNAH DR: D-2, E-2, E-3
SAXONY DR: A-3, A-4
SAYBROOKE LN: D-1
SAYRE ST: A-9
SEA PALMS DR: F-4, G-3, G-4
SEARS ST: C-7
SECOND ST: A-6
SEDFIELD CT: A-4
SENATE PKWY: B-5
SHADOW CREEK LN: B-3, C-3
SHAMROCK LN: F-9, F-10, G-9
SHANNON WAY: A-5
SHARONWOOD DR: G-7, G-8
SHARPE ST: A-7
SHELDON DR: A-5, B-4, B-5
SHERMAN DR: B-10
SHIPYARD CIR: F-2
SHIRLANE DR: E-8, F-8
SHIRLEY ST: B-8, C-8
SHORT CUT RD: G-5, H-5
SHORT ST: A-8, B-8
SIMPSON RD: C-3, D-3, D-4, E-4
SIMS ST: A-10, B-10
SLOAN AVE: E-1, E-2
SNOW RD: D-6, E-6, F-6, G-5, G-6
SOCIETY ST: A-7
SOREN LN: E-4
SOUTHWELL DR: B-10, C-10
SPANISH WELLS: F-3, F-4
SPEEDWAY DR: G-7
SPENCER ST: B-10, B-9
SPEYSIDE LN: D-10, E-10
SPRING BACK WAY: C-3
SPRING CIR: E-4
SPRING VALLEY: G-3
SPRINGDALE RD: A-6, B-6
ST CHARLES WAY: F-1, F-2
ST JAMES CT: E-2, F-2
STANBURY CT: B-6
STANLEY DR: H-8
STEWART CIR: A-10, B-10
STONE CREEK DR: A-3
STONEHURST DR: A-4
STRATFORD DR: A-2, A-3
STRINGER RD: H-1
SULLIVAN ST: B-8
SUMAC ST: B-8, C-8

SUMMIT CT: C-1
SUMMITT AVE: A-6, A-7, B-6
SUMTER ST: B-7, C-7
SUN CHASE RD: D-10
SUN RAY CENTER DR: B-4, C-4
SUZANNE WAY: H-8
SWEET FARM RD: H-10
TALLEY CT: E-5
TARRYTOWN LN: E-5
TAYLORS TRL: E-2
TERRACE DR: A-3
THEODORE CT: E-1
THOMAS ST: A-9, B-9
THORNEHILL DR: A-1, A-2
TIGER LILY DR: E-1
TINDALL AVE: C-5
TODD ST: A-10
TRAMMELL RD: D-7
TROJAN LN: D-6
TROPICAL WAY: D-6
TROY HUNTER CT: E-5
TWIN OAKS DR: C-1
UPLAND WAY: B-3
VALENTINE ST: A-10, B-10
VAN MARTIN RD: E-4, F-4
VENTURA ST: B-4
VEREEN CT: E-1
VESPER DR: E-4
VICTORIA CIR: B-5
VILLA CT: A-4
VIEW RIDGE DR: E-8
VIRGINIA CIR: B-6, B-7
W BENSON ST: A-8
W CHURCH ST: A-8
W FRANKLIN ST: A-9
W HAMPTON ST: A-9
W MARKET ST: A-8
W REED ST: A-8
W RIVER ST: A-8
W WHITNER ST: A-8
WALLS DR: F-7, F-8
WALTER DR: H-7, H-8
WARDLAW ST: A-9
WARREN DR: E-9, E-10
WARRIORS PATH: F-3, G-3
WARWICK ST: F-8, F-9
WASHINGTON ST: B-8, B-9
WATSON ST: A-9, A-10
WEBB RD: D-3
WELCO ST: C-7
WENDOVER WAY: A-3, A-4
WENTZKY CIR: D-5, E-5
WEST ST: A-10
WESTCHESTER DR: A-3
WILLAND WAY: E-2, E-3
WEXFORD DR: C-1
WHITE ST: B-10, B-9
WHITE STREET EXT: B-10
WHITEN RD: G-6, H-6, H-7
WHITEWATER LN: F-10
WHISTLING OAK LN: B-1
WICKER LN: D-3
WILDCAT CLIFFS: G-2
WILDWOOD DR: C-6, C-7
WILKES WAY: B-1
WILLIAMS RD: G-6, H-6
WILLIAMSBURG DR: C-6, C-1, C-2, D-1
WILLIAMSTON DR: B-7, C-7, D-7, D-8, E-8, F-8
WILLOW CT: C-6
WILLOW PL: B-1
WILLOW RUN: C-6
WILLOW SPRINGS RD: B-1, B-2
WILSON AVE: A-10
WILSON ST: B-7, C-7
WILSON WAY: A-3
WINDSOR DR: A-6, B-6
WINDY HILL DR: B-1
WINESAP CIR: B-4
WINSLOW DR: A-4
WISHIRE DR: G-10
WOOD ST: C-8, C-9
WOODBINE CIR: F-10, G-10
WOODBIDGE CIR: C-5, D-5, D-6, C-6, D-6
WOODCREEK RD: E-5
WOODFERN CIR: G-8
WOODLAND DR: D-6
WOODLAND WAY: B-7, E-4
WORTHINGTON CT: A-1
ZANA LN: H-6, H-7



Legend

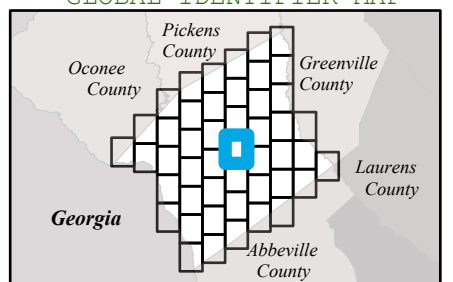
- Roads/Streets
- Highways
- Railways
- River/Stream
- Lake/Pond
- Municipal Boundaries
- School
- Police
- Fire Dept
- Hospital
- Parks
- EMS Post
- Line Notes



LOCAL IDENTIFIER MAP



GLOBAL IDENTIFIER MAP



1. A small number of roads may not be labeled on the map, but all roads are indexed according to their grid location.
2. Each Map is 4 mi. x 5 mi. Minor Grids show 1/2 mile squares
3. Map Scale is 1:27,000
4. Some Roads outside the County are shown to show access to roads along the county boundary.

This map is a product of Anderson County. Reasonable efforts have been made to ensure its accuracy. Anderson County disclaims any liability from the use of this map. Map Produced under supervision of the Anderson County Department of Geographical Information Systems and E911 Addressing.

January 2024

MAP 27

ABBEVILLE HWY: A-3, B-3, B-4, C-4, C-5, D-5, D-6, E-6, E-7, E-8, F-10, F-8, F-9, G-10
ACKER RD: C-4, C-5, D-4
ADAMS AVE: A-3
AIRLINE RD: A-3, A-4, B-10, B-4, B-5, B-6, B-7, B-8, B-9, C-10
ALLISON LN: B-5
ALLSTON ST: A-3, A-4
ANGIE DR: D-6
ASHLEY AVE: A-1, B-1
ASHWOOD DR: B-1, B-2
AUSTIN DR: D-10
AVONDALE RD: A-1
BAILEY RD: B-5
BARRETT CIR: G-3
BAUM LN: C-2
BEAVER CREEK RD: A-4
BECKMAN DR: A-3, B-2, B-3
BELTON HWY: G-2, H-2
BILL HARBIN CIR: G-5
BOXWOOD LN: E-1, E-2, F-1, F-2
BRENWOOD DR: A-1, A-2
BROADWAY HEIGHTS RD: H-3
BROADWAY LAKE RD: F-1, F-2, F-3, F-4, F-5, G-5, G-6, H-5, H-6
BRONCO DR: B-1
BROOK FOREST DR: F-1, G-1
BROOKHAVEN CT: A-4, A-5
BROOKHAVEN DR: A-4, A-5
BROOKRIDGE DR: A-2, A-3
CALVIN EST: G-2
CAMDEN DR: B-2, B-3, C-3
CAMELOT DR: A-4
CAREY ST: B-1
CARPENTER RD: H-3
CARRICK CT: D-2
CARSWELL DR: A-4, A-5
CASE LN: A-7, A-8
CASON DR: A-3
CEDAR RD: B-6, C-6
CHADWICK RD: F-2
CHALLENGE CT: A-2
CHEEK ST: A-2
CHESTNUT DR: B-1, B-2
CHIEF DR: B-1
CHUCK DR: B-8, B-9, C-9
CINDY DR: C-5
CLARENCE AVE: A-1
CLARKE STREAM DR: G-1
CLAUDINE DR: A-1, A-2, B-1, B-2
CLINKSCALES RD: A-7, A-8, B-6, B-7, C-6, D-5, D-6
CLOVERHILL DR: B-6, C-6
COE RD: A-1
COLD BERRY DR: D-1
COLD WATER LN: C-3, D-3
COLONY CT: G-1
COMBINE LN: A-7
CORNING ST: A-3, A-4
CRAIG DR: D-8
CROMER RD: A-3
CROSBY DR: F-1, G-1
CRYSTAL LN: G-1
DARRACOTT DR: D-10
DEEP WATER PT: G-4
DERRYDOWN WAY: A-2, A-3
DIXIE DR: A-1, A-2, B-1
DOHI AMA LN: A-6
DRAKE CIR: A-2
DUE WEST HWY: F-8, F-9, G-9, H-9, H-10
DUKE ST: A-5
E RIVER ST: F-1, G-1, G-2
E ROOSEVELT DR: A-3
E SHOCKLEY FERRY RD: A-1, B-1
EDWARDS ST: A-10
ELGIN DR: H-4
ELLEN ST: A-5, B-4, B-5
ELROD RD: B-6, B-7, C-7, D-7, D-8
ESTES DR: F-1
FAIRLANE DR: A-1
FAYE DR: B-5
FLAT ROCK RD: A-9, A-10
FORT HILL CT: A-4
FRIENDSHIP LN: A-7, B-7
GENERAL VANDERGRIFT TRL: B-4, B-5
GEORGE ALBERT LAKE RD: A-2, B-1, B-2, C-1
GEORGE EDWARD DR: C-6, D-6
GETSINGER DR: G-3
GILMER DR: F-5, G-5
GILMER RD: G-3, H-3
GLENDALE RD: A-5
GOLF WIDOW DR: H-4, H-5
GREEN OAKS DR: A-2
GREENWOOD AVE: E-2, E-3
GUEST CIR: F-3, F-4, G-3, G-4
HALL RD: B-8, B-9, C-9, C-10
HAMMOND CIR: F-4, F-5, G-4, G-5
HARMONY RD: D-10, E-10
HARRELL DR: A-3
HAYES RD: A-8, A-9, B-8, C-8, D-7, D-8, E-7
HAYNIE ST: A-3, A-4
HEATHER TRL: F-2
HICKORY LN: B-5, B-6, C-5
HIGH SHOALS RD: E-7, F-5, F-6, F-7, G-5
HONEYSUCKLE LN: A-3
HOOPER DR: C-7, D-6, D-7
HUGH ST: A-2
INWAY DR: H-1
JANICE DR: C-8, C-9
JAY WILLIE LN: H-8
JERRY DR: A-3
JOHNSON AVE: G-5, H-5
JUNE AVE: A-1
KALYE DR: B-7, B-8
KAY DR: B-8, C-8, C-9
KAYE DR: B-5


KEITH DR: E-4, F-4
KEYS ST: A-5, A-6
KINERT CIR: B-1
KING ARTHUR DR: F-1, F-2
KING ST: D-8
KIRKWOOD DR: C-2, C-3, D-3
KNOWLANDWOOD CIR: A-8, B-8
LAKESIDE DR: G-4, H-2, H-3, H-4, H-5
LAWRENCE RD: C-2, D-2
LEAWOOD AVE: E-3, E-4, F-3
LEILANI LN: H-3
LEVENTIS DR: G-1
LEWIS ST: A-1
LIDA FANT AVE: A-1
LINKSIDE DR: H-4
LOCKE CIR: F-1, G-1, G-2
LOCKWOOD DR: F-2
LOIS DR: D-8
LONE OAK RD: E-2, E-3, F-3
LULLWATER DR: A-2, A-3, B-2, B-3
LYNN ST: C-8, C-9, D-9
MABRY ST: A-5
MARGATE RD: E-3
MARTIN DR: C-7, D-7, D-8
MARTIN WAY: H-8
MARY CT: A-4
MARY ST: A-4
MCFALLS CIR: F-3, F-4, G-3, G-4
MCFALLS LDG: G-5
MCKENZIE DR: D-8, D-9
MEADOW HILLS DR: B-2, C-2
MELODY TRL: E-3, E-4, F-3
MERCURY LN: F-4, G-4
MIDDLETON RD: C-10, D-10, E-9, F-9, E-10
MILLER LARK RD: D-10, D-9
MONTICELLO CIR: A-4
MOSS OAK RD: E-3
MT VERNON RD: A-4
MUNCIE DR: B-1
N POINT DR: G-4
NATES BERRY RD: D-1, D-2
NICHOLS RD: F-4
OLD ABBEVILLE HWY: A-3, A-4, B-4
OLD EMERSON BRIDGE RD: H-9
OWENS MILLS DR: A-2, A-3, B-2, B-3
PAULS LDG: H-6
PECAN DR: A-1
PHOENIX ST: A-1
PINE GROVE RD: C-10
PISGAH DR: D-10
PLAINFIELD DR: B-2
PLANTATION RD: F-1
POCALLA WAY: D-2
PONCE DELEON DR: F-1, G-1, G-2
POPLAR LN: B-5, B-6, C-5, C-6
PRAIRIE LN: C-1, C-2, D-2
PRINCESS AVE: E-1, F-1
RAMSEY RD: E-4, F-4
RAYBEN LN: B-5
RHOE CIR: E-3, E-4, F-3, F-4
RICE PARK DR: G-2
RICHMOND AVE: B-1
RISER RD: C-8, C-9, D-9
ROBERTS DR: E-4
ROCKEFELLER DR: B-1
ROCKY TOP RD: H-7, H-8
ROOSEVELT CT: A-3
ROSE DR: A-6, B-6
ROSEMONT DR: A-4
ROUNDROCK LN: F-1, G-1
ROZEMA CIR: H-5
RUSSELL DR: C-8, C-9
S HAMMETT ST: A-1
S LYONS ST: A-1
S MAIN ST: A-1, A-2
S MCDUFFIE ST: A-1, B-1, B-2
S MCDUFFIE STREET EXT: B-2, C-2, C-3, C-4, C-5
S PRINCE ST: A-1
SAMUEL CAMP RD: D-9, D-10
SANDERS DR: C-7, D-7, D-8
SANFORD RD: A-10
SCHMID PLAZA RD: B-1, C-1, C-2
SCOTT RD: G-9, H-8, H-9
SEARAY DR: B-1
SERENA CIR: G-3, H-2, H-3, H-4
SHAWS CREEK DR: D-1
SHERMAN DR: B-1
SHIRLEY CIR: H-6
SHIRLEY DR: H-4, H-5
SHIRLEY STORE RD: H-2
SMOKEY TRL: D-10
STRAWBERRY PL: D-1
SUTHERLAND RD: G-3
SWEET FARM RD: H-1
SWEET WILLOW POND: C-5, D-5
TERRACE LN: E-3, E-4, F-3
TODD ST: A-1
TOMMY ST: A-1
TRAYWICK DR: H-4, H-5
TRUE TEMPER RD: A-7, B-7
TUCKER DR: H-8
TURBINE CT: D-2
VAUGHN ST: A-3
VICKI CT: A-5
VIDEO WAREHOUSE WAY: A-2
VISTA DR: D-6, D-7
VOGEL RIDGE DR: C-2, C-3
W POINT DR: G-4, G-5, H-4
W SHOCKLEY FERRY RD: A-1
W T AGNEW CIR: H-7
WALNUT DR: B-1
WAYBROOK DR: B-1
WESTWAY CT: A-5
WHITE STREET EXT: B-1, C-1, C-2, D-2, E-2, F-2
WHITWATER LN: F-1, G-1
WHITFIELD DR: A-4, B-4
WINCHESTER DR: A-2, B-2

WINFIELD DR: A-4
WINSTON DR: B-1
WISHIRE DR: G-1
WOODMONT CIR: A-2
WOODVALE RD: A-2
ZELLWOOD LN: C-10



Legend

- Roads/Streets
- Highways
- Railways
- River/Stream
- Lake/Pond
- Municipal Boundaries
- School
- Police
- Fire Dept
- Hospital
- Parks
- EMS Post
- Line Notes

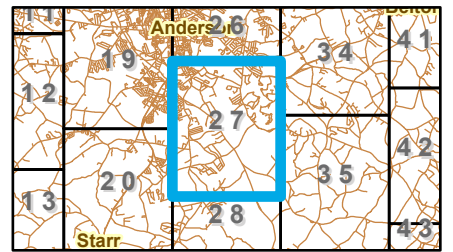


1. A small number of roads may not be labeled on the map, but all roads are indexed according to their grid location.
2. Each Map is 4 mi. x 5 mi. Minor Grids show 1/2 mile squares
3. Map Scale is 1:27,000
4. Some Roads outside the County are shown to show access to roads along the county boundary.

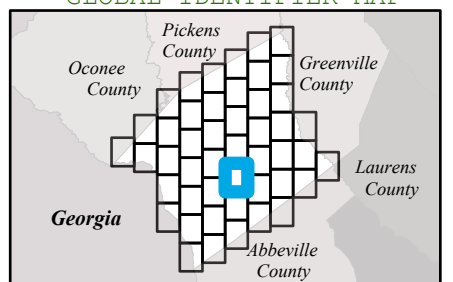
This map is a product of Anderson County. Reasonable efforts have been made to ensure its accuracy. Anderson County disclaims any liability from the use of this map. Map Produced under supervision of the Anderson County Department of Geographical Information Systems and E911 Addressing.

January 2024

LOCAL IDENTIFIER MAP

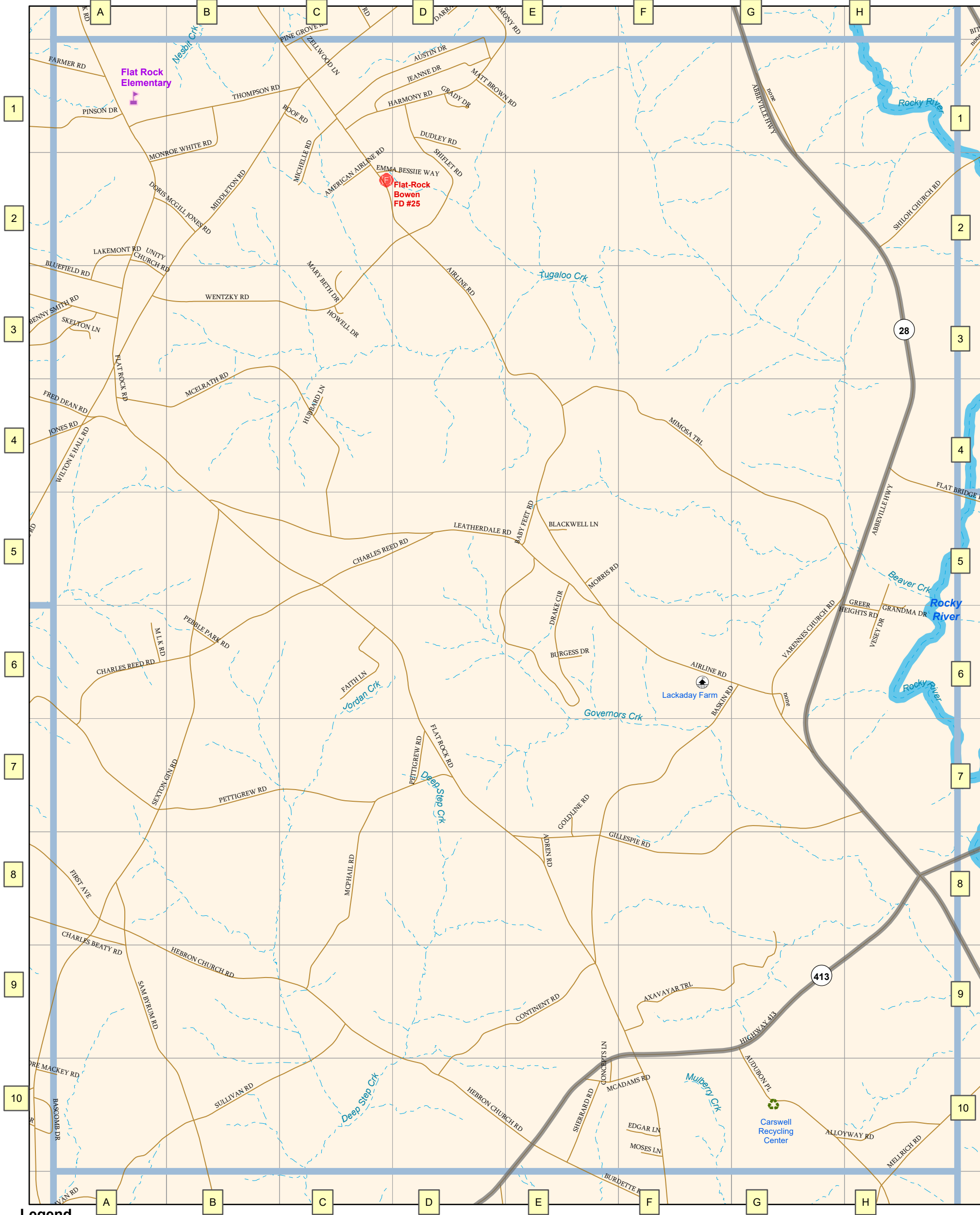


GLOBAL IDENTIFIER MAP




MAP 28

ABBEVILLE HWY: G-1, G-2, G-5, G-6, G-7, H-2, H-3, H-4, H-5, H-7, H-8
ADREN RD: E-8
AIRLINE RD: C-1, C-2, D-2, D-3, E-3, E-4, E-5, E-6, F-6, G-6
ALLOYWAY RD: G-10, H-10
AMERICAN AIRLINE RD: C-2
AUDUBON PL: G-9, G-10, H-10
AUSTIN DR: C-1, D-1
AXAVAYAR TRL: F-8, F-9, G-8, G-9
BABY FEET RD: E-5
BASKIN RD: E-7, E-8, E-9, F-6, F-7, G-6
BENNY SMITH RD: A-3
BLACKWELL LN: E-5
BLUEFIELD RD: A-3
BURDETTE RD: E-10
BURGESS DR: E-6
CHARLES BEATY RD: A-8, A-9
CHARLES REED RD: A-6, A-7, B-5, B-6, C-5, D-5
CONCEPTS LN: E-10
CONTINENT RD: D-9, D-10, E-9
DORIS MCGILL JONES RD: A-2, B-2
DRAKE CIR: D-5, D-6, E-5, E-6
DUDLEY RD: D-1
EDGAR LN: F-10
EMMA BESSIE WAY: C-2, D-2
FAITH LN: C-6
FARMER RD: A-1
FARMER ST: A-3
FIRST AVE: A-8
FLAT BRIDGE RD: H-4, H-5
FLAT ROCK RD: A-1, A-2, A-3, A-4, B-4, B-5, C-5, C-6, D-6, D-7, E-7, E-8, E-9, F-9, F-10
FRED DEAN RD: A-4
GILLESPIE RD: E-8, F-8, G-7, G-8, H-7
GOLDLINE RD: E-7, E-8
GRADY DR: D-1
GRANDMA DR: H-5, H-6
GREER HEIGHTS RD: G-5, H-5, H-6
HAMBY RD: A-3
HARMONY RD: C-1, D-1
HEBRON CHURCH RD: A-8, A-9, B-9, C-9, D-9, D-10, E-10
HIGHWAY 413: E-9, E-10, F-9, G-9, H-8, H-9
HOWELL DR: C-3
HUBBARD LN: C-4
JEANNE DR: C-1, D-1
JONES RD: A-4
LAKEMONT RD: A-2, A-3
LEATHERDALE RD: B-5, C-5, D-5, E-5, E-6
M L K RD: A-6
MARY BETH DR: C-3
MATT BROWN RD: D-1, E-1
MCADAMS RD: E-10, F-10
MCELRATH RD: A-4, B-3, B-4, C-3, C-4, C-5
MCPHAIL RD: C-7, C-8, C-9
MELLRICH RD: H-10
MICHELLE RD: C-1, C-2
MIDDLETON RD: A-3, B-1, B-2, B-3, C-1
MIMOSA TRL: E-4, F-4, G-4, G-5, H-5
MONROE WHITE RD: A-2, B-1, B-2
MOORE MACKAY RD: A-10
MORRIS RD: E-5
MOSES LN: F-10
PEBBLE PARK RD: B-6
PETTIGREW RD: A-6, A-7, B-7, C-7, D-7
PINE GROVE RD: C-1
PINSON DR: A-1
ROOF RD: C-1
SAM BYRUM RD: A-8, A-9, A-10, B-10
SEXTON GIN RD: A-7, A-8, A-9, B-5, B-6, B-7
SHERRARD RD: E-10
SHIFLET RD: D-1, D-2
SHILOH CHURCH RD: H-2
SKELTON LN: A-3
SULLIVAN RD: A-10, B-10, C-9, C-10
THOMPSON RD: A-1, B-1, C-1
UNITY CHURCH RD: A-2, A-3
VARENNES CHURCH RD: G-5, G-6, G-7, H-5
VESEY DR: H-5
WENTZKY RD: A-3, B-3, C-2, C-3, D-2
WILTON E HALL RD: A-3, A-4
ZELLWOOD LN: C-1



Legend

- Roads/Streets
- Highways
- Railways
- River/Stream
- Lake/Pond
- Municipal Boundaries
- School
- Police
- Fire Dept
- Hospital
- Parks
- EMS Post
- Line Notes

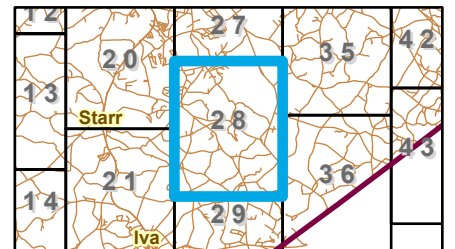


1. A small number of roads may not be labeled on the map, but all roads are indexed according to their grid location.
2. Each Map is 4 mi. x 5 mi. Minor Grids show 1/2 mile squares
3. Map Scale is 1:27,000
4. Some Roads outside the County are shown to show access to roads along the county boundary.

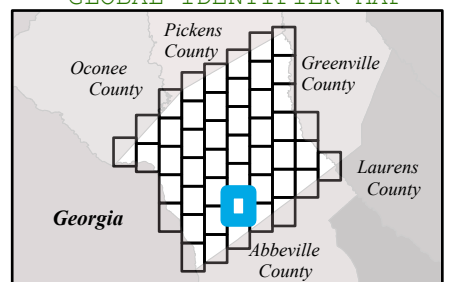
This map is a product of Anderson County. Reasonable efforts have been made to ensure its accuracy. Anderson County disclaims any liability from the use of this map. Map Produced under supervision of the Anderson County Department of Geographical Information Systems and E911 Addressing.

January 2024

LOCAL IDENTIFIER MAP

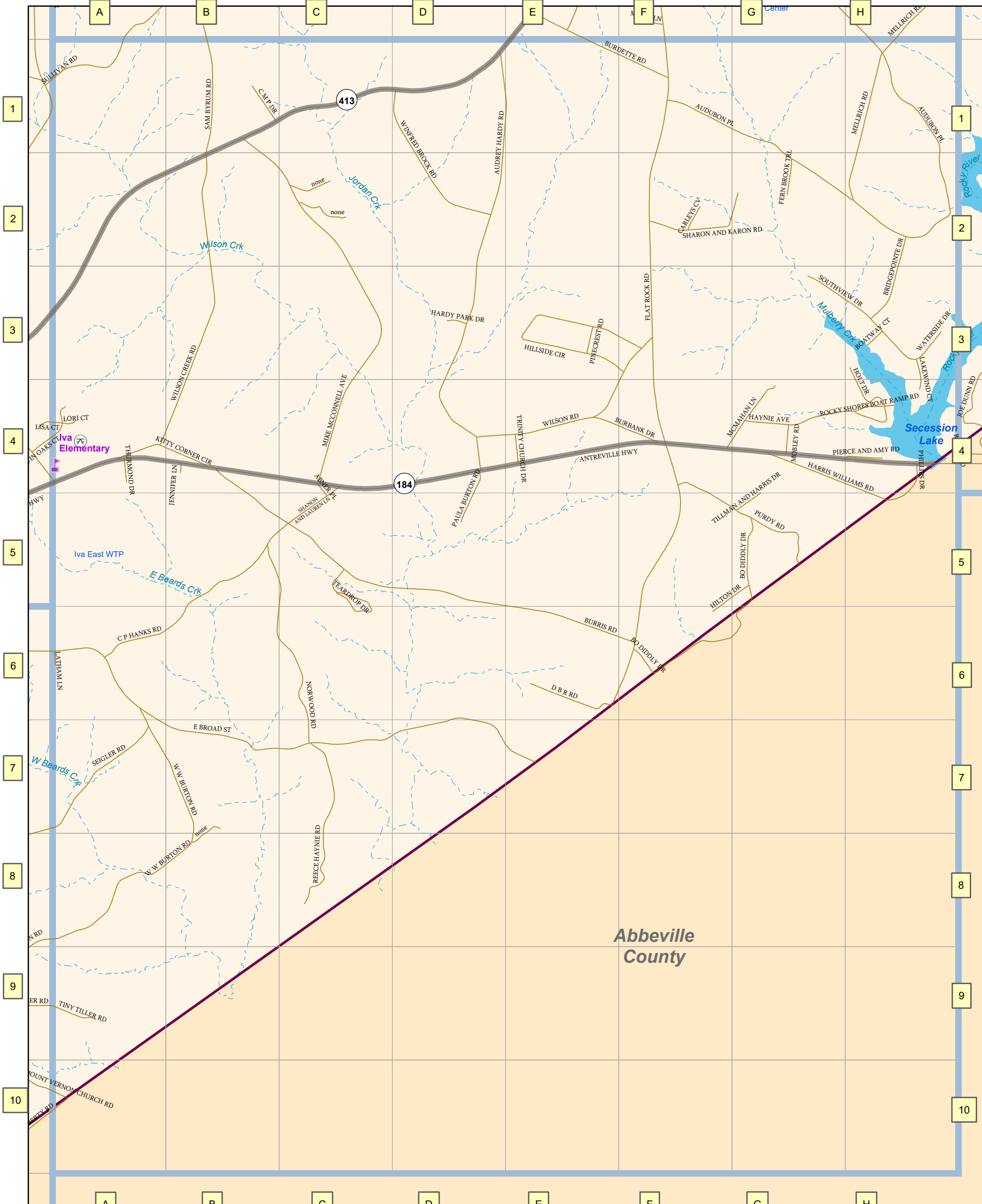


GLOBAL IDENTIFIER MAP




MAP 29

ABNER PL: C-4, C-5
ANTREVILLE HWY: A-4, B-4, C-4, D-4, E-4, F-4, G-4, H-4
AUDREY HARDY RD: D-1, D-2, D-3, D-4, E-1
AUDUBON PL: F-1, G-1, G-2, H-1, H-2
BO DIDDLY DR: F-6, G-5, G-6
BOATWAY CT: H-3
BRIDGEPOINTE DR: H-2, H-3
BURBANK DR: E-4, F-4
BURDETTE RD: E-1, F-1
BURRIS RD: B-4, B-5, C-5, D-5, E-5, E-6, F-6
C M P DR: B-1
C P HANKS RD: A-6, B-5, B-6, C-5
CARLEYS CV: F-2
D B R RD: E-6
E BROAD ST: A-6, A-7, B-7, C-7, D-6, D-7, E-7
FERN BROOK TRL: G-2
FLAT ROCK RD: E-6, F-1, F-2, F-3, F-4, F-5, F-6
HARDY PARK DR: D-3
HARPER HALL RD: A-4
HARRIS WILLIAMS RD: G-4, H-4, H-5
HAYNIE AVE: G-4, H-4
HIGHWAY 413: A-2, A-3, B-1, B-2, C-1, D-1, E-1
HILLSIDE CIR: E-3, F-3
HILTON DR: F-5, F-6, G-5
HOLT DR: H-3, H-4
JENNIFER LN: B-4
KITTY CORNER CIR: A-4, B-4
LAKEWIND CT: H-3, H-4
LATHAM LN: A-6
LIBERTY RD: A-10
LISA CT: A-4
LORI CT: A-4
MCMAHAN LN: F-4, G-4
MELLRICH RD: H-1, H-2
MIKE MCCONNELL AVE: B-1, B-2, C-2, C-3, C-4
MOBLEY RD: G-4
MOUNT VERNON CHURCH RD: A-10
NORWOOD RD: B-5, B-6, C-5, C-6, C-7
PAULA BURTON RD: D-4, D-5
PHILLIPS DR: H-4
PIERCE AND AMY RD: H-4
PINECREST RD: E-3
PURDY RD: F-4, F-5, G-5
REECE HAYNIE RD: C-7, C-8
ROCKY RD: H-4
ROCKY SHORES BOAT RAMP RD: H-4
SAM BYRUM RD: B-1, B-2
SEIGLER RD: A-7
SHANON AND LAUREN LN: C-4, C-5
SHARON AND KARON RD: F-2, G-2
SOUTHVIEW DR: G-3, H-3
SULLIVAN RD: A-1
TEARDROP DR: C-5, C-6
THURMOND DR: A-4
TILLMAN AND HARRIS DR: G-4, G-5
TINY TILLER RD: A-9
TRINITY CHURCH DR: E-4
TWIN OAKS CT: A-4
W W BURTON RD: A-6, A-7, A-8, B-7, B-8
WATERSIDE DR: H-3
WILSON CREEK RD: A-4, B-2, B-3, B-4
WILSON RD: D-4, E-4, F-3, F-4
WINFRED BROCK RD: D-1, D-2



Legend

- Roads/Streets
- Highways
- Railways
- River/Stream
- Lake/Pond
- Municipal Boundaries
- School
- Police
- Fire Dept
- Hospital
- Parks
- EMS Post
- Line Notes

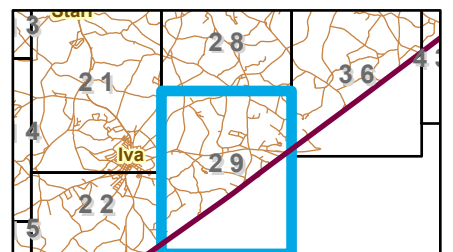


1. A small number of roads may not be labeled on the map, but all roads are indexed according to their grid location.
2. Each Map is 4 mi. x 5 mi. Minor Grids show 1/2 mile squares
3. Map Scale is 1:27,000
4. Some Roads outside the County are shown to show access to roads along the county boundary.

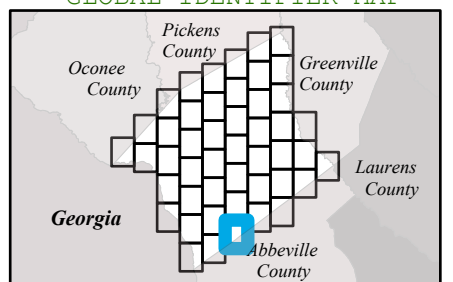
This map is a product of Anderson County. Reasonable efforts have been made to ensure its accuracy. Anderson County disclaims any liability from the use of this map. Map Produced under supervision of the Anderson County Department of Geographical Information Systems and E911 Addressing.

January 2024

LOCAL IDENTIFIER MAP



GLOBAL IDENTIFIER MAP



MAP 30

ABBEY RD: E-6
AMESBURY LN: G-7, G-8, H-8
AMHERST WAY: G-8
ANDOVER TURN: F-4, G-4
ANNENBERG LN: E-6
ARMISTEAD LN: E-6, E-7
ARROWHEAD TRL: D-10, E-9, E-10
ASCOT DR: B-6, B-7
ASHE CT: E-5
AVERY CT: B-7
BALLENTINE RD: B-6, B-7
BASALT: H-6, H-7
BENT TWIG RD: D-9
BERWICK CT: G-7, G-8, H-7, H-8
BIG FOOT DR: A-7, A-8
BLACK WALNUT ST: G-3
BRECKEN CT: B-7
BRENLEY LN: G-3
BRIARWOOD DR: H-5, H-6
BRITTANY CT: C-9
BROWN DR: B-6
BRUSHY CREEK RD: D-5, E-5, E-6, F-6, F-7, G-7, G-8
BRYCE CT: G-3, G-4
BUCKTHORN CT: E-5
BUGLE HORNE CT: E-8, F-8
CAGE COVE LN: C-10
CALEDONIA DR: H-7
CALIFORNIA DR: A-9, A-10
CAMBRIDGE DR: A-8, A-9
CAMPERDOWN CT: E-6
CARDIFF CT: H-8
CARRIAGE HILL DR: F-7
CENTURY OAKS DR: H-7
CHANDLER CT: G-3
CHATHAM CT: G-8, H-7, H-8
CHESTNUT CT: F-9
CHINKAPIN CT: E-5
CLARENDON DR: H-8
CLAUDE DR: F-7, G-7
COLLINS ST: A-7
COLONEL JOHNSON RD: E-6, E-7, E-8, F-6
COLONIAL DR: D-6, D-7
CONNIE RD: G-4
COUNTRY CT: G-6
COUNTRY LAKES RD: E-10
COUNTRY LN: G-5, G-6
CRAVAT CT: B-7
CREEDMORE LN: E-6, F-6
CREEK TRAIL DR: H-4
CRESTWOOD CT: E-5, F-5
CROFTON CT: G-3
CULPEPPER LN: E-6
CYNTHIA LN: A-7
DARTFORD CT: G-8
DAVIDSON DR: F-6
DEER CREEK CT: B-9, C-9
DEL RISO CIR: F-10, G-9, G-10
DENISE RD: G-4
DEWBERRY CT: E-5
DOGWOOD CT: F-10
DORIS DR: A-7
DUXBURY LN: G-8, H-8
E CHURCH RD: A-7, B-7
EAGLEVILLE PL: F-7
EDGEWOOD EST: B-8
ELLISON DR: H-3
ELM CT: F-10
EQUESTRIAN TRL: E-9, F-8, F-9
EXETER CLOSE: G-4
FARM TERRACE CT: B-10
FIR CT: E-5
FRESHWATER LN: H-4
FRUIT RDG: B-10, C-10
GADWALL DR: A-8
GALILEE CHURCH RD: D-5
GARLINGTON CT: C-6
GINKGO CT: E-5
GLENBROOK LN: E-7, F-7
GRACE CT: C-7
GRANITE DR: H-6
GUILFORD DR: E-6
HANFORD CLOSE: G-4
HARROGATE LN: H-3
HARTLEY CT: G-3
HARTSFIELD DR: E-4, E-5
HARVARD COMMON: F-4
HARVESTER ROW: B-10
HARWICK CT: G-8
HATTIE RD: F-10, G-10
HAVEN REST: E-5
HAVERHILL LN: G-8, H-8
HEATHERWOOD DR: F-9, F-10
HEIRLOOM CT: B-9
HIBISCUS DR: E-5
HICKORY RUN DR: E-5, E-6
HIGHBOURNE CT: E-6
HIGHWAY 81 N: F-10, G-10, H-10
HIGHWAY 86: C-8, C-9, D-9, D-10
HORNBUCKLE DR: H-7
HOUNDS TOOTH CT: E-8, F-8
HOUSTON FARM DR: C-10
HUNT RD: A-10, A-9, B-8, B-9
INDIGO LN: E-5
INNIS BROOK DR: B-9
IVY WOODS DR: H-7
J PEARLE CT: D-8, D-9
JAMES RD: G-4, H-4
JAMES LAKE WAY: H-4, H-5, G-6
JAMESTOWN TRL: G-5
JERVEY RD: F-10
JESSE DR: H-3
JUNIPER HILL DR: E-7, F-7
KALEOPE RD: G-4
KETTERING CT: G-8
KIMBERLY DR: A-7

LABOONE RD: E-8, E-9, F-9, G-9
LANE DR: A-8, B-8
LEDGEWOOD WAY: E-5
LEE CT: D-9
LIA WAY: E-6
LILY CT: C-7
LISETT LN: A-7, B-7
LONGWOOD LN: E-5, E-6, F-5
MARBLE CT: H-6
MAPLE CT: F-10
MARSHFIELD CT: H-8
MAXWELL DR: B-6
MAYFIELD RD: C-10
MCBRIDE DR: B-8
MEADOW RIDGE RD: D-5
MESA PATH RD: D-10
MILL POND RD: F-6, F-7, G-5, G-6
MORNINGVIEW CT: E-6
MOSSIE SMITH RD: F-4
MOUNTAIN SPRINGS RD: G-10
MT AIRY CHURCH RD: F-9, F-10, G-10, G-8, G-9
N HARVEST MOON WAY: B-8
N MEADOWS LN: A-8, B-8
NEWBERRY CT: H-8
OAK RIDGE PL: H-3
OLD MILL RD: B-10, C-9, C-10, D-8, D-9, E-8, F-7, F-8, G-7
OLD PENDLETON RD: E-6, F-5, F-6, G-3, G-4, G-5, H-2, H-3
OLDHAM DR: G-8
ORR HILL RD: G-5, H-4, H-5
ORR RD: G-10, G-9
PALINS CT: H-3
PELZER HWY: B-6, B-7, B-8, B-10, C-10, C-8, C-9
PIN OAK CT: E-5
PINE LAKE DR: B-6, C-6
PINEKNOLL CIR: H-3
PINEVIEW DR: F-9, F-10
PINWOOD CT: H-4
PINNACLE CT: C-9
PLANTATION DR: E-5
PORCHER LN: E-7
PRESCOT CT: B-6, B-7
READING CT: H-8
RED MAPLE CIR: E-5, E-6
REDWOOD DR: H-3, H-4
RIDGEMONT CT: B-10, C-10
ROCHFORD DR: H-3
ROLLING OAK DR: F-5
ROWLEY CT: H-8
S HARVEST MOON WAY: B-8
SASSAFRAS DR: H-7, H-8
SAWTOOTH CT: C-7
SCOUT CT: H-3
SELLERS DR: G-5, G-6
SHALE DR: H-7
SHENANDOAH CT: A-10
SHENANDOAH DR: A-9, A-10
SHENANDOAH LN: A-10
SIERRA DR: G-9, G-10
SITTON CIR: C-8, D-8
SITTON HILL RD: F-4, G-4, G-5, H-5, H-6
SITTON RD: C-8, D-8
SKYE RD: H-6
SLATE CT: H-6
SMITH FARM WAY: C-7
ST LUKES CIR: G-5, G-6
ST PAUL RD: B-7, C-7, D-6, D-7, E-5, E-6
STONE BRIAR LN: A-8
STONE HEDGE CT: F-6
STONE MEADOW WAY: A-8
STRATFORD CT: A-8, A-9
STURBRIDGE CT: G-8
SUNSET CT: E-6, F-6
SYRACUSE RD: D-7, D-8, D-9, D-10, E-7, E-8
TALL OAKS CT: H-7
TARA DR: C-9
TEAL CT: A-8
TERRA OAKS CT: C-9
TERRI ACRES: B-6, B-7
THREE AND TWENTY RD: A-8, A-9, B-7, B-8
THREE AND TWENTY ROAD EXT: B-7
THREE BRIDGES RD: G-7, G-8, H-6, H-7
TIMBER TRACE WAY: E-5, F-5
TIMBROOKE WAY: H-5
TRACKER CT: H-3
TRECOTT LN: E-7
TRIPP RD: H-10
TULARE CT: G-4
TULIP TREE CT: E-5
TWO NOTCH TRL: D-9, E-9
UPLAND DR: B-8
VAN HENRY LN: F-10, G-10
VON HOLLEN DR: H-6, H-7
WAGNER CT: G-3
WALNUT GROVE DR: G-3
WALNUT HL: H-8
WELLESLEY PL: F-4, G-4
WESSEX DR: A-8
WESTCOT WAY: B-6
WHITE OAK DR: F-6
WIGEON WAY: A-8
WILD BERRY CT: C-9, D-9
WILD BRIAR CT: C-10
WILKINSON DR: B-7
WILLIAMSBURG WAY: G-4, G-5
WILLOW LAKE CT: E-10
WILLOWBROOK RD: F-7
WILSHIRE DR: B-7
WINDERMERE CT: A-8, A-9
WOODCROSS WAY: G-6
WOODHAVEN CT: F-6
WOODHAVEN WAY: H-3, H-4
WRENTREE DR: A-9
WRENWAY CT: A-9, B-9
WYATT OAKS CT: D-9
WYATT RD: G-9, H-9, H-10
YADDA WAY: G-4, H-4
YORKTOWN CT: G-5



1. WALNUT GROVE
2. WAGNER CT
3. CHANDLER CT
4. BLACK WALNUT ST
5. HARTLEY CT
6. BRYCE CT
7. TULARE CT

Barn at Sitton Hill

Easley

Middle Branch WWTP

Big Brushy Ck


Middle Branch

1 JUNIPER HILL DR
2 EAGLEVILLE PL
3 CARRIAGE HILL DR
4 GLENBROOK LN
5 WILLOWBROOK RD

Hunt Meadows Elementary

Legend

- Roads/Streets
- Highways
- Railways
- River/Stream
- Lake/Pond
- Municipal Boundaries
- School
- Police
- Fire Dept
- Hospital
- Parks
- EMS Post
- Line Notes



1. A small number of roads may not be labeled on the map, but all roads are indexed according to their grid location.
2. Each Map is 4 mi. x 5 mi. Minor Grids show 1/2 mile squares
3. Map Scale is 1:27,000
4. Some Roads outside the County are shown to show access to roads along the county boundary.

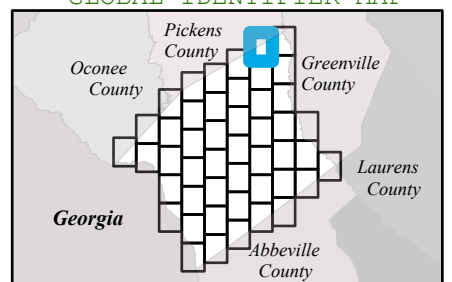
This map is a product of Anderson County. Reasonable efforts have been made to ensure its accuracy. Anderson County disclaims any liability from the use of this map. Map Produced under supervision of the Anderson County Department of Geographical Information Systems and E911 Addressing.

January 2024

LOCAL IDENTIFIER MAP

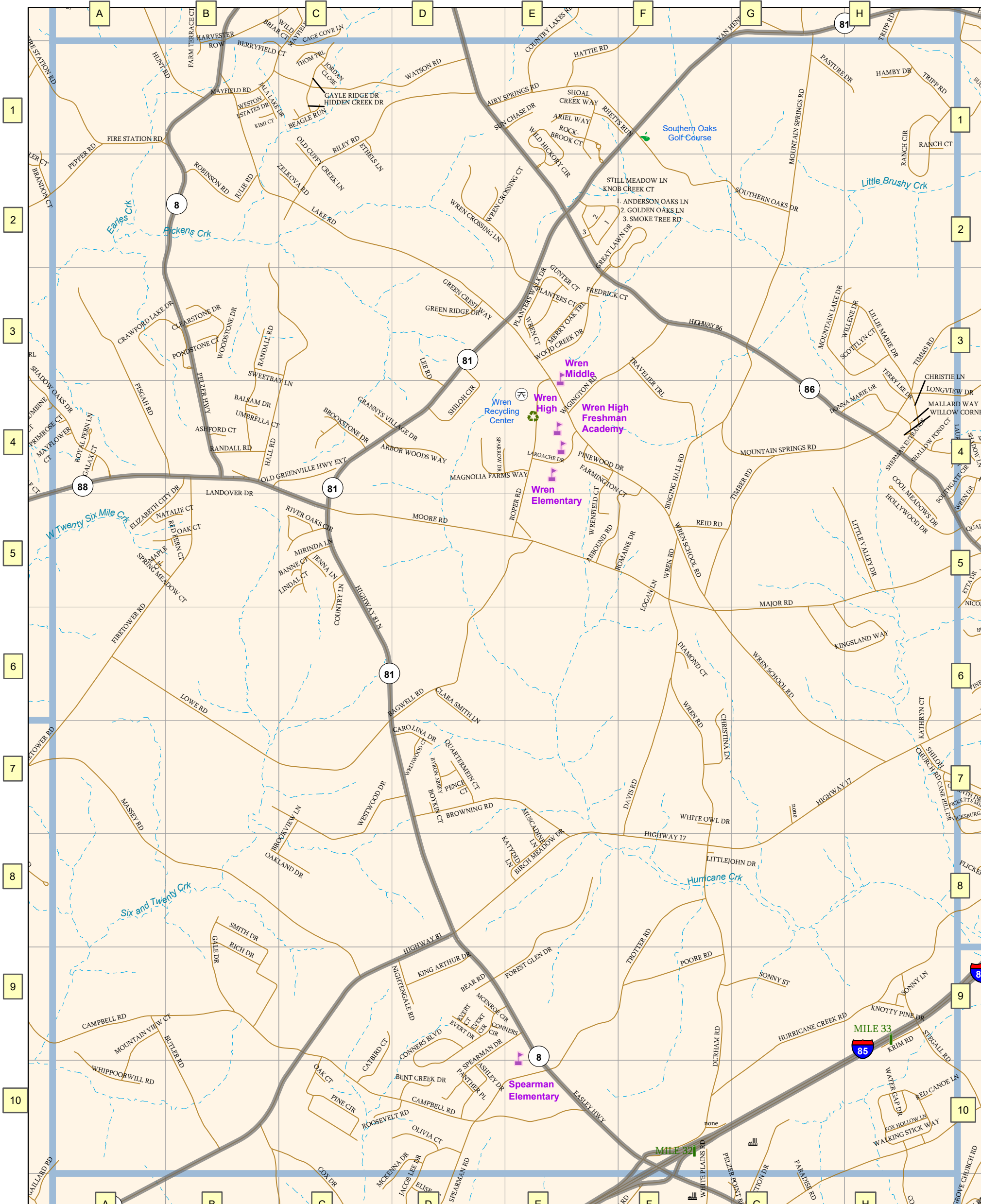


GLOBAL IDENTIFIER MAP




MAP 31

ABBOUND RD: E-5, F-4, F-5
AIRY SPRINGS RD: D-1, E-1, F-1
ANDERSON OAKS LN: E-2
ARBOR WOODS WAY: C-4, D-4
ARIEL WAY: E-1
ASHFORD CT: B-4
ASHLEY DR: D-10
AUCTION DR: G-10
BAGWELL RD: C-6, D-5, D-6, E-5
BALSAM DR: B-4
BANNE CT: C-5
BEAGLE RUN: C-1
BEAR RD: D-9
BENT CREEK DR: D-10
BERRYFIELD CT: B-1, C-1
BIRCH MEADOW DR: E-8
BOYKIN CT: D-7
BROOKSTONE DR: C-4
BROOKVIEW LN: B-8, C-7, C-8
BROWNING RD: D-7, E-7, E-8
BUTLER RD: A-9, B-10, B-9
BYRON ABBEY: D-7
CAGE COVE LN: C-1
CAMPBELL RD: A-9, B-9, C-9, C-10, D-10, E-10
CANE HILL DR: H-7
CAROLINA DR: D-7
CATBIRD CT: C-10
CHRISTIE LN: H-4
CHRISTINA LN: F-6, F-7
CLARA SMITH LN: D-6, D-7
CLEARSTONE DR: B-3
COLONIAL DR: H-10
COLUMBINE CT: A-4
CONNERS BLVD: D-9, D-10, E-9
CONNERS CIR: D-9
COOL MEADOWS DR: H-4, H-5
CORINTH DR: H-7
COUNTRY LAKES RD: E-1
COUNTRY LN: C-5, C-6
COX DR: B-10, C-10
CRAWFORD LAKE DR: A-3, B-3
DAVIS RD: F-6, F-7, F-8
DIAMOND CT: F-6
DONNA MARIE DR: G-4, H-4
DURHAM RD: F-8, F-9, F-10
EASLEY HWY: D-8, D-9, E-9, , E-10F-10
ELIZABETH CITY DR: A-5, B-4, B-5
ETHEL LN: C-1
EVERT CIR: D-9
EVERT CT: D-9
EVERT DR: D-9
FARM TERRACE CT: B-1
FARMINGTON CT: E-4
FIRE STATION RD: A-1, B-1
FIRETOWER RD: A-5, A-6, A-7, B-4, B-5
FOREST GLEN DR: D-9, E-8, E-9
FOX HOLLOW LN: H-10
FREDRICK CT: E-3
GAILLARD RD: A-10
GALAX CT: A-4
GALE DR: B-8, B-9
GAYLE RIDGE DR: C-1
GOLDEN OAKS LN: E-2
GRANNYS VILLAGE DR: C-4, D-4
GREAT LAWN DR: E-2, E-3, F-2
GREEN CREST WAY: D-3
GREEN RIDGE DR: D-3
GUNTER CT: E-3
HALL RD: B-2, B-3, B-4, C-3, C-4
HAMBY DR: H-1
HARVESTER ROW: B-1
HATTIE RD: E-1, F-1
HIDDEN CREEK DR: C-1
HIGHWAY 17: D-8, E-7, E-8, F-8, G-7, G-8, H-7
HIGHWAY 81 N: B-10, C-4, C-5, C-6, C-7, C-9, C-10, D-3, D-4, D-7, D-8, D-9, E-1, E-2, E-3, F-1
HIGHWAY 86: D-1, E-1, E-2, E-3, F-3, G-3, G-4, H-4, H-5
HOLLYWOOD DR: H-4, H-5
HUNT RD: A-1, B-1
HURRICANE CREEK RD: F-10, G-9, G-10, H-8, H-9
I-85 NORTHBOUND: F-10, G-10, H-9, H-10
I-85 SOUTHBOUND: F-10, G-10, H-9, H-10
JACOB LEE DR: D-10
JALA LAKE DR: B-1
JENNA LN: C-5
JORDAN CLOSE: C-1
JULIE RD: B-2
KATHRYN CT: H-6, H-7
KATYDID LN: E-8
KIMI CT: B-1
KING ARTHUR DR: D-9
KINGSLAND WAY: G-5, G-6, H-6
KNOB CREEK CT: E-1, E-2
KNOTTY PINE DR: H-9
KRIM RD: H-9
LAKE RD: B-1, B-2, C-2, D-2, D-3, E-3
LANDOVER DR: B-4
LAROACHE DR: E-4
LAUREL WALK: H-4
LEE RD: D-3, D-4
LILLIE MARIE DR: G-3, H-3, H-4
LINDAL CT: C-5
LITTLE VALLEY DR: G-4, G-5, H-5
LITTLEJOHN DR: F-8
LOGAN LN: F-5
LONGVIEW DR: H-4
LOWE RD: A-6, B-6, B-7, C-6, C-7
MAGNOLIA FARMS WAY: D-4, E-4
MAJOR RD: F-6, G-5, G-6, H-5
MALLARD WAY: H-4
MAPLE CT: A-5
MASSEY RD: A-7, A-8, B-8, C-8, C-9
MAYFIELD RD: B-1, C-1
MAYFLOWER CT: A-4
MCENROE CIR: D-9
MCKENNA DR: D-10
MERRY OAK TRL: E-3
MIRINDA LN: C-5
MOORE RD: C-5, D-5, E-5, F-5, F-6
MOUNTAIN LAKE DR: G-3, H-3
MOUNTAIN SPRINGS RD: F-4, G-1, G-2, G-3, G-4, H-4
MOUNTAIN VIEW CT: A-9, A-10
MUSCADINE LN: E-7, E-8
NAPOLEON RD: B-10
NATALIE CT: A-5, B-5
NIGHTENGALE RD: D-9
OAK CT: A-5, B-5, C-10
OAKLAND DR: B-8, C-8
OLD CUFFY CREEK LN: C-1, C-2
OLD GREENVILLE HWY EXT: B-4, C-4
OLD GREENVILLE HWY: A-4, B-4, C-4, C-5
OLIVIA CT: D-10
PANTHER PL: D-10
PARADISE RD: G-10
PASTURE DR: G-1, H-1
PELZER HWY: A-2, A-3, B-1, B-2, B-3, B-4
PENNY CT: D-7
PEPPER RD: A-1, A-2
PICKETTS MILL DR: H-7
PINE CIR: C-10, C-9
PINWOOD DR: E-4
PISGAH RD: A-3, A-4, B-4
PLANTERS CT: E-3
PLANTERS WALK DR: E-3
PONDSTONE CT: B-3
POORE RD: F-9
PRIMROSE CT: A-4
QUARTERMEIN CT: D-7
RANCH CIR: H-1, H-2
RANCH CT: H-1
RANDALL RD: B-3, B-4
RED CANOE LN: H-10
RED FERN CT: B-5
REID RD: F-5
RHETTS RUN: E-1, F-1
RICH DR: B-8, B-9
RILEY RD: C-1, C-2, D-1
RIVER OAKS CIR: C-5
ROBINSON RD: B-2
ROCKBROOK CT: E-1
ROGERS RD: G-10, H-10
ROMAINE DR: E-5, F-5
ROOSEVELT RD: C-10, D-10
ROPER RD: E-3, E-4, E-5
ROYAL FERN LN: A-4
SCOTTLYN CT: H-3
SHADOW OAKS DR: A-4
SHALLOW POND CT: H-4
SHERMAN ENTRANCE: H-4
SHILOH CHURCH RD: H-7
SHILOH CIR: D-3, D-4
SHOAL CREEK WAY: E-1
SINGING HALL RD: F-4, F-5
SMITH DR: B-8, B-9
SMOKE TREE RD: E-2
SONNY LN: H-9
SONNY ST: F-9, G-9
SOUTHERN OAKS DR: F-1, F-2, G-2
SOUTHGATE CIR: H-4, H-5
SPARROW DR: D-4
SPEARMAN DR: D-9, D-10, E-9
SPEARMAN RD: D-10, E-10
SPRING MEADOW CT: A-5, B-5
STEGALL RD: H-9, H-10
STILL MEADOW LN: E-1, E-2
SUN CHASE DR: D-1, E-1
SWEETBAY LN: B-3, C-3
TERRY LEE DR: H-3, H-4
THOM TRL: C-1
TIMBER RD: F-5, G-4, G-5
TIMMS RD: H-3, H-4
TRAVELIER TRL: F-3, F-4
TRIPP RD: H-1
TROTTER RD: ,E-9, E-10, F-8, F-9
UMBRELLA CT: B-4
VICKSBURG DR: H-7
WALKING STICK WAY: H-10
WATER GAP DR: H-10
WATSON RD: B-1, C-1, D-1
WESTON ESTATES DR: B-1
WESTWOOD DR: B-7, C-7, C-8, D-7
WHIPPOORWILL RD: A-9, A-10
WHITE OWL DR: F-7
WHITE PLAINS RD: F-10
WINGINGTON RD: E-3, E-4, F-3
WILD HICKORY CIR: E-1, E-2
WILDMARSH RD: H-4
WILLENE DR: H-3
WILLOW CORNER: H-4
WOOD CREEK DR: E-3
WOODSTONE DR: B-3
WREN CROSSING CT: D-2
WREN CROSSING LN: D-2, E-2, E-3
WREN CT: E-3
WREN DR: H-5, F-5, F-6, F-7, F-8
WREN SCHOOL RD: E-3, E-4, F-4, F-5, F-6, G-6, G-7, H-7
WRENFIELD CT: E-4, E-5
WRENWOOD CT: D-7
ZELKOVA RD: C-2



Legend

- Roads/Streets
- Highways
- Railways
- River/Stream
- Lake/Pond
- Municipal Boundaries
- School
- Police
- Fire Dept
- Hospital
- Parks
- EMS Post
- Line Notes

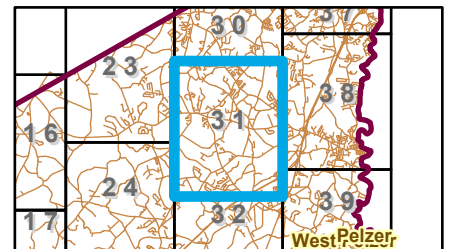


1. A small number of roads may not be labeled on the map, but all roads are indexed according to their grid location.
2. Each Map is 4 mi. x 5 mi. Minor Grids show 1/2 mile squares
3. Map Scale is 1:27,000
4. Some Roads outside the County are shown to show access to roads along the county boundary.

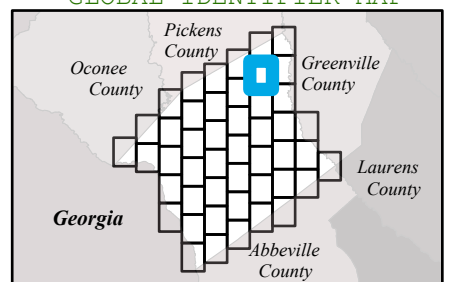
This map is a product of Anderson County. Reasonable efforts have been made to ensure its accuracy. Anderson County disclaims any liability from the use of this map. Map Produced under supervision of the Anderson County Department of Geographical Information Systems and E911 Addressing.

January 2024

LOCAL IDENTIFIER MAP



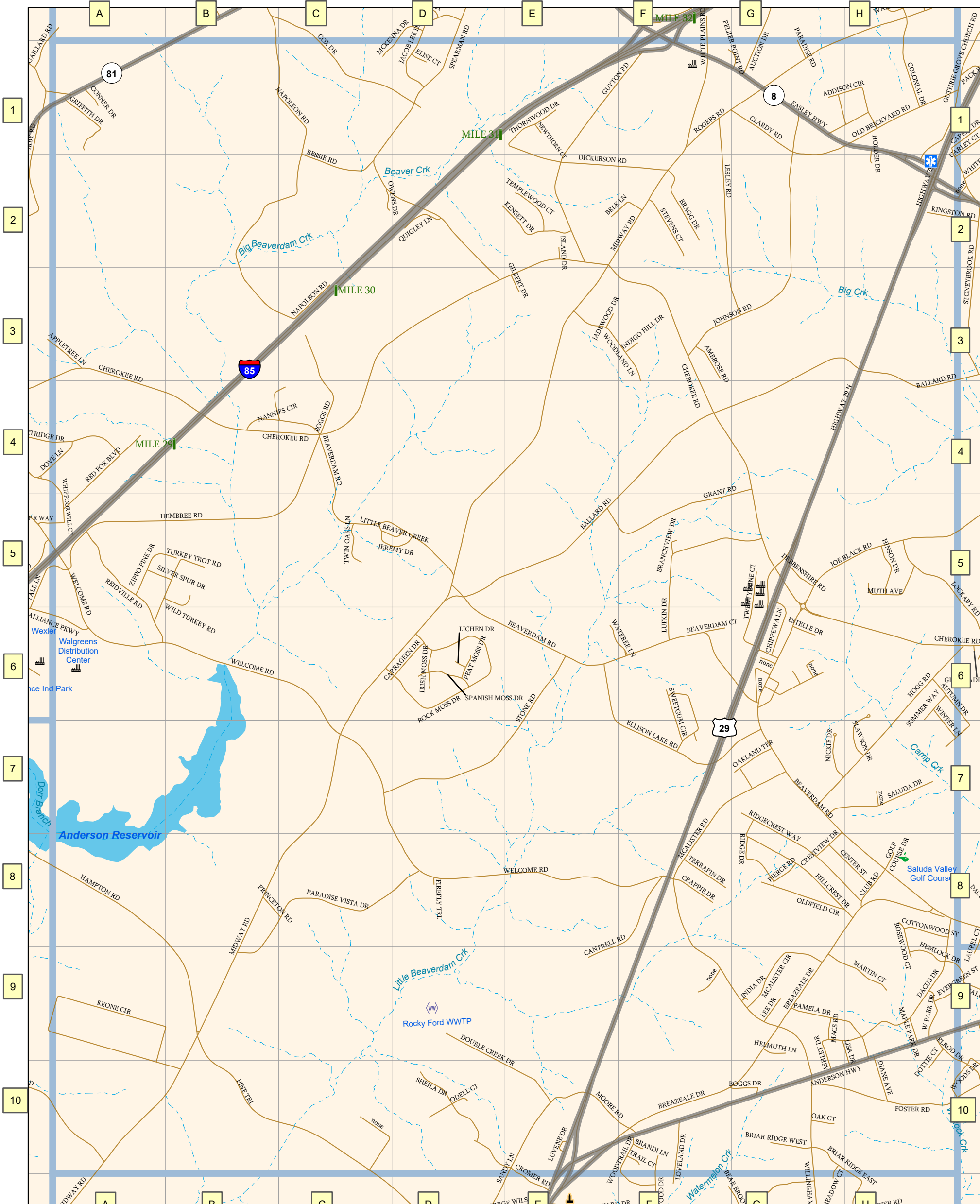
GLOBAL IDENTIFIER MAP



MAP 32


ADDISON CIR: G-1, H-1
ALLIANCE PKWY: A-6
AMBROSE RD: F-3
ANDERSON HWY: E-10, F-10, G-10, H-9, H-10
APPLETREE LN: A-3
ASHLEY DR: G-9, G-10, H-9
AUCTION DR: G-1
AUTUMN DR: H-6, H-7
BALLARD RD: D-5, E-5, F-4, F-5, G-3, G-4, H-3, H-4
BEAVERDAM CT: F-6
BEAVERDAM RD: C-4, C-5, D-5, D-6, E-6, F-6, G-6, G-7, G-8, H-8
BELK LN: E-2, F-2
BESSIE RD: C-2
BOGGS DR: F-10, G-10
BOGGS RD: C-3, C-4
BRAGG DR: F-2
BRANCHVIEW DR: F-5
BRANDI LN: F-10
BREAZEALE DR: E-10, F-10, G-8, G-9, G-10, H-8
BRIAR RIDGE EAST: G-10, H-10
BRIAR RIDGE WEST: G-10
C P R WAY: A-5
CANTRELL RD: E-8, E-9, F-8
CAPELL DR: H-1, H-2
CARLEY CT: H-2
CARRAGEEN DR: C-6, D-6
CENTER ST: G-8, H-8
CHEROKEE RD: A-3, A-4, B-4, C-3, C-4, D-3, E-2, E-3, F-3, F-4, G-4, G-5, G-6, H-6
CHIPPEWA LN: G-5, G-6
CLARDY RD: F-1, G-1, G-2, H-1
CLUB RD: H-8
COLONIAL DR: H-1
CONNER DR: A-1
COTTONWOOD ST: H-8
COX DR: C-1, D-1
CRAPPIE DR: F-8
CRESTVIEW DR: G-7, G-8
CROMER RD: D-10, E-10
DACUS DR: H-8, H-9
DEBBENSHIRE RD: G-5
DIANE AVE: H-9, H-10
DICKERSON RD: E-1, E-2, F-2
DOTTIE CT: H-9, H-10
DOUBLE CREEK DR: D-9, D-10, E-10
DOVE LN: A-4
EASLEY HWY: F-1, G-1, H-1, H-2
ELISE CT: D-1
ELLISON LAKE RD: E-6, E-7, F-7, G-7
ELROD DR: H-9
ESTELLE DR: G-6
EVERGREEN ST: H-9
FIREFLY TRL: D-8
FOSTER RD: G-10, H-10
GAILLARD RD: A-1
GILBERT DR: E-3
GOLF COURSE DR: H-8
GRANT RD: E-5, F-5, G-4, G-5
GRIFFITH DR: A-1
GUTHRIE GROVE CHURCH RD: H-1, H-2
GUYTON RD: E-1, E-2, F-1
HAMPTON RD: A-8, B-8, B-9
HELMUTH LN: G-9
HEMBREE RD: A-5, B-5, C-4, C-5
HEMLOCK DR: H-9
HIGHWAY 29 N: E-9, E-10, F-6, F-7, F-8, F-9, G-4, G-5, G-6, H-1, H-2, H-3, H-4
HIGHWAY 81 N: A-1, B-1
HILLCREST DR: G-8, H-8
HINSON DR: H-5
HOGG RD: G-7, H-6, H-7
HOLDER DR: H-1, H-2
I-85 NORTHBOUND: A-4, A-5, B-3, B-4, C-2, C-3, D-1, D-2, E-1, F-1
I-85 SOUTHBOUND: A-4, A-5, B-3, B-4, C-2, C-3, D-1, D-2, E-1, F-1
INDIA DR: G-9
INDIGO HILL DR: F-3
IRISH MOSS DR: D-6
ISLAND DR: E-2
JACOB LEE DR: D-1
JADEWOOD DR: E-3
JEREMY DR: C-5, D-5
JOE BLACK RD: G-5, G-6, H-5
JOHNSON RD: F-3, G-1, G-2, G-3
KENSETT DR: D-2, E-2
KEONE CIR: A-9, A-10, B-9, B-10
KINGSTON RD: H-2
LEE DR: G-9
LESLEY RD: F-1, F-2, F-3, G-3
LICHEN DR: D-6
LISA DR: G-9, H-9, H-10
LITTLE BEAVER CREEK: C-5, D-5
LOCKABY RD: H-5
LONG RD: A-10
LOVELAND DR: F-10
LUFKIN DR: F-5, F-6, G-5
LUVENE DR: E-10
MACS RD: G-9
MAPLE PARK DR: H-9
MARTIN CT: G-9, H-9
MCALISTER CIR: G-9
MCALISTER RD: F-7, F-8, F-9, G-7, G-9, G-10
MCKENNA DR: C-1, D-1
MEADOW CT: G-10
MIDWAY RD: A-10, B-8, B-9, B-10, C-6, C-7, C-8, D-4, D-5, D-6, E-2, E-3, E-4, F-1, F-2
MOORE RD: E-10, F-10
MUTH AVE: H-5
NANNIES CIR: B-4, C-4
NAPOLEON RD: B-1, B-2, B-3, C-1, C-2, C-3
NEWTHORN CT: E-1
NICKIE DR: G-7
OAK CT: G-10
OAKLAND TER: G-7
ODELL CT: D-10
OLD BRICKYARD RD: H-1
OLDFIELD CIR: G-8, H-8
OWENS DR: C-2
PAMELA DR: G-9, H-9

PARADISE RD: G-1
PARADISE VISTA DR: B-8, B-9, C-8, D-8
PARTRIDGE DR: A-4
PEAT MOSS DR: D-6
PELZER POINT RD: F-1, G-1
PIERCE RD: G-8
PINE TRL: B-9, B-10, C-10
PINEWOOD DR: F-10
PRINCETON RD: B-8, C-8
QUIGLEY LN: D-2
RED FOX BLVD: A-4, A-5
REIDVILLE RD: A-5, A-6
RIDGE DR: G-7, G-8
RIDGECREST WAY: G-7, G-8, H-8
ROCK MOSS DR: C-6, D-6
ROGERS RD: F-1, G-1
ROSEWOOD CT: H-8, H-9
SALUDA DR: G-7, H-7
SANDY LN: E-10
SHEILA DR: D-10
SILVER SPUR DR: A-5, B-5
SLAWSON DR: H-6, H-7
SPANISH MOSS DR: D-6
SPEARMAN RD: C-1, C-2, D-1, D-2, D-3
STEVENS CT: F-2
STONE RD: C-7, D-7, E-6, E-7
SUMMER WAY: H-6
SWEETGUM CIR: F-6, F-7
TEMPLEWOOD CT: E-2
TERRAPIN DR: F-8
THORNWOOD DR: E-1
TRAIL CT: F-10
TURKEY TROT RD: A-5, A-6, B-5
TWENTY NINE CT: G-5, G-6
TWIN OAKS LN: C-5
W PARK DR: H-9
WATEREE LN: E-6, F-6
WELCOME RD: A-5, A-6, B-6, C-6, C-7, D-7, D-8, E-8, F-8
WHIPPOORWILL CT: A-4, A-5
WHITE PLAINS RD: F-1
WILD TURKEY RD: A-5, B-5
WILLINGHAM RD: G-10
WINTER LN: H-6, H-7
WOODLAND LN: E-3, F-3, F-4
WOODS DR: H-10
WOODTRAIL DR: F-10
YALE LN: A-5
ZIPPO PINE DR: A-5, B-5



Legend

- Roads/Streets
- Highways
- Railways
- River/Stream
- Lake/Pond
- Municipal Boundaries
- School
- Police
- Fire Dept
- Hospital
- Parks
- EMS Post
- Line Notes

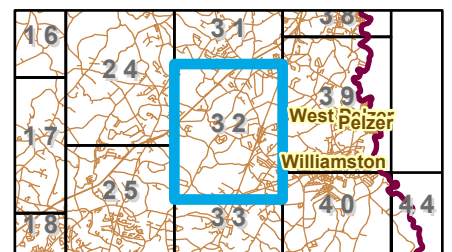


1. A small number of roads may not be labeled on the map, but all roads are indexed according to their grid location.
2. Each Map is 4 mi. x 5 mi. Minor Grids show 1/2 mile squares
3. Map Scale is 1:27,000
4. Some Roads outside the County are shown to show access to roads along the county boundary.

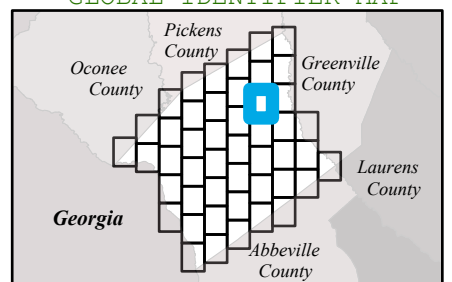
This map is a product of Anderson County. Reasonable efforts have been made to ensure its accuracy. Anderson County disclaims any liability from the use of this map. Map Produced under supervision of the Anderson County Department of Geographical Information Systems and E911 Addressing.

January 2024

LOCAL IDENTIFIER MAP



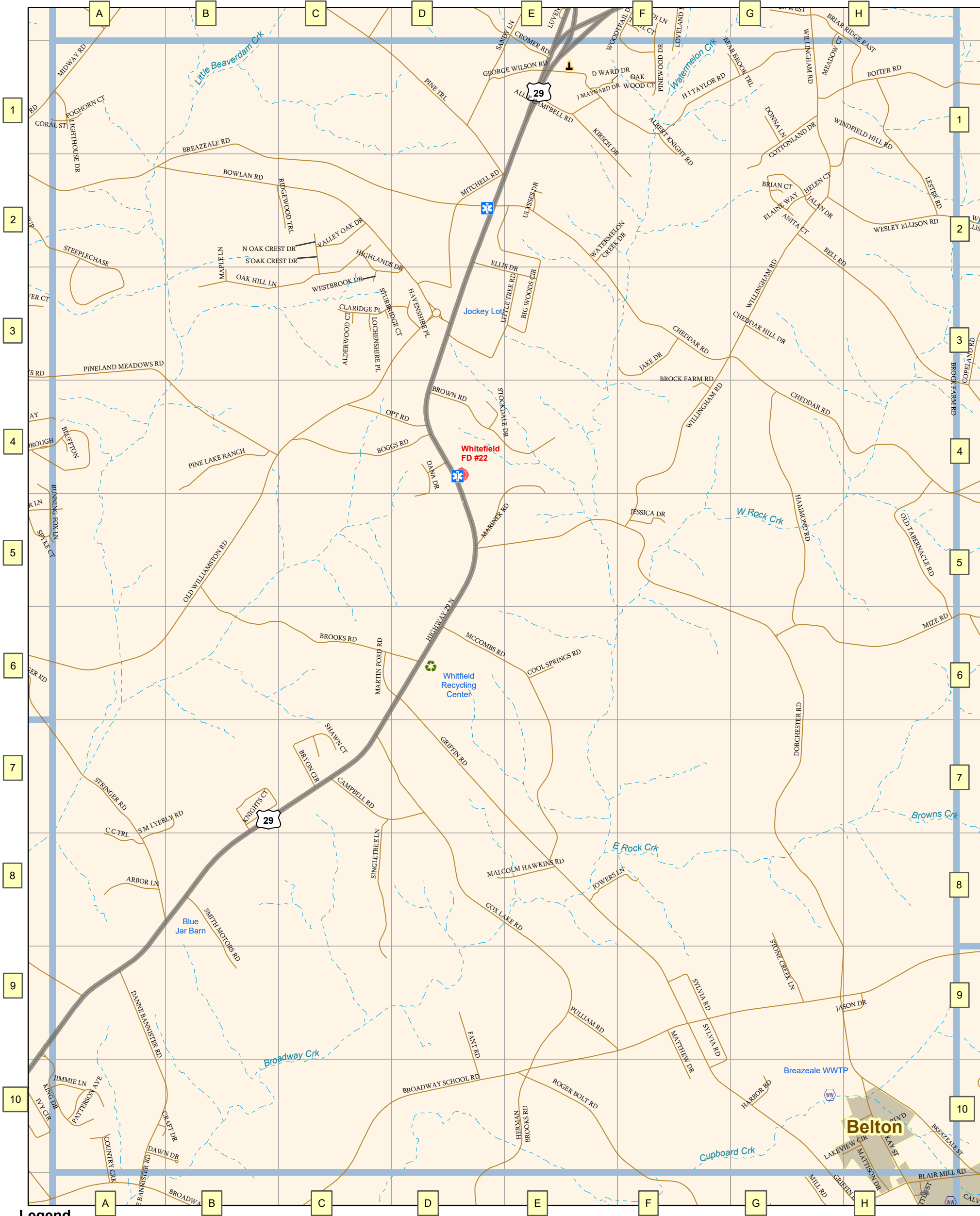
GLOBAL IDENTIFIER MAP



MAP 33


ALBERT KNIGHT RD: F-1, F-2
ALDERWOOD CT: C-3
ALLIE CAMPBELL RD: E-1
ANDERSON HWY: E-1
ANITA CT: G-2
ANSONBOROUGH: A-4
ARBOR LN: A-8
BEAR BROOK TRL: F-1, G-1
BELL RD: G-2, G-3, H-3, H-4
BIG WOODS CIR: D-2, E-2, E-3
BLUFFTON: A-4
BOGGS RD: C-4, D-4
BOITER RD: G-1, H-1
BOWLAN RD: A-2, B-2, C-2, D-2, D-3
BREAZEALE RD: A-2, B-1, B-2, C-2, D-2
BREAZEALE ST: G-9, H-9, H-10
BRIAN CT: G-2
BRIAR RIDGE EAST: H-1
BROADWAY SCHOOL RD: C-10, D-10, E-9, E-10, F-9, G-9
BROCK FARM AVE: F-4
BROOKS RD: B-5, B-6, C-6, D-6
BROWN RD: D-4, E-4
BRYON CIR: C-7
C C TRL: A-8
CAMPBELL RD: C-7, D-7
CHEDDAR HILL DR: G-3
CHEDDAR RD: D-2, E-2, E-3, F-3, G-3, G-4, H-4
CLARIDGE PL: C-3, D-3
COOL SPRINGS RD: E-5
CORAL ST: A-1
COTTONLAND DR: G-1, G-2
COUNTRY CRK: A-10
COX LAKE RD: C-7, D-7, D-8, E-8, E-9, E-10
COX RD: A-9
CRAFT DR: A-10, B-10
CROMER RD: E-1
D WARD DR: E-1
DANA DR: D-4, D-5
DANNE BANNISTER RD: A-9, A-10, B-10
DAWN DR: A-10, B-10
DONNA LN: G-1
DORCHESTER RD: D-5, E-5, F-5, F-6, G-6, G-7, G-8, G-9, H-9
ELAINE WAY: G-2
ELLIS DR: D-2, D-3, E-3
ELVIS BLVD: H-10
FANT RD: D-10, D-9
FOGHORN CT: A-1
GEORGE WILSON RD: D-1, E-1
GRIFFIN RD: D-6, D-7, E-7, E-8, F-8, F-9, F-10, G-10
H I TAYLOR RD: E-1, F-1, G-1
HAMMOND RD: G-4, G-5, G-6
HARBOR RD: G-10
HAVENSHIRE PL: D-3
HELEN CT: G-2
HERMAN BROOKS RD: D-10, E-10
HIGHLANDS DR: C-2, C-3, D-3
HIGHWAY 29 N: A-8, A-9, B-7, B-8, C-6, C-7, D-2, D-3, D-4, D-5, D-6, E-1, E-2
J MAYNARD DR: E-1
JAKE DR: F-3
JALAN DR: G-2
JASON DR: G-9, H-9
JESSICA DR: F-5
JIMMIE LN: A-10
JOWERS LN: E-8, F-8
KAY ST: H-10
KING DR: A-10
KIRSCH DR: E-1, E-2, F-2
LAKEVIEW CIR: G-10, H-10
LESTER RD: H-1, H-2
LIGHTHOUSE DR: A-1
LITTLE TREE RD: D-3, E-3
LOCHENSHIRE PL: C-3
LOVELAND DR: F-1
MALCOLM HAWKINS RD: D-8, E-8
MAPLE LN: B-3
MARINER RD: D-5, E-4, E-5
MARTIN FORD RD: C-6, D-6
MATTHEW DR: F-9, F-10
MATTISON DR: H-10
MAXCY DR: H-4, H-5
MCCOMBS RD: D-6, E-6, E-7, E-8
MEADOW CT: G-1
MIDWAY RD: A-1
MITCHELL RD: D-2, D-3
MIZE RD: G-6, H-6
N OAK CREST DR: C-2
NA LIN WAY: A-4
OAK HILL LN: C-2, C-3
OAKWOOD CT: F-1
OLD TABERNACLE RD: H-4, H-5, H-6
OLD WILLIAMSTON RD: A-6, B-4, B-5, B-6, C-3, C-4, D-3
OPT RD: C-4, D-4
PATTERSON AVE: A-10
PINE LAKE RANCH: B-4
PINE TRL: C-1, D-1, D-2, E-2
PINELAND MEADOWS RD: A-3, B-3, B-4
PINEWOOD DR: F-1
PULLIAM RD: E-9, F-9
RIDGEWOOD TRL: B-2, C-2
ROGER BOLT RD: E-10, F-10
S M LYERLY RD: A-7, A-8, B-7
S OAK CREST DR: C-2
SANDY LN: D-1, E-1
SHAWN CT: C-7
SINGLETREE LN: C-7, C-8, C-9
SMITH MOTORS RD: B-8, B-9
STEEPLECHASE: A-2, A-3
STOCKDALE DR: D-4
STONE CREEK LN: G-9
STRINGER RD: A-7, A-8, B-8
STURBRIDGE CT: C-3
SYLVIA RD: F-9, F-10
ULYSSES DR: E-2
VALLEY OAK DR: C-2
W CALHOUN RD: G-9, H-9

WATERMELON CREEK DR: E-2
WESLEY ELLISON RD: G-2, H-2
WESTBROOK DR: C-3
WILD DEER LN: A-5
WILLINGHAM RD: F-3, F-4, F-5, G-1, G-2, G-3
WINDFIELD HILL RD: G-2, H-1, H-2
WOODTRAIL DR: F-1



Legend

- Roads/Streets
- Highways
- Railways
- River/Stream
- Lake/Pond
- Municipal Boundaries
- School
- Police
- Fire Dept
- Hospital
- Parks
- EMS Post
- Line Notes

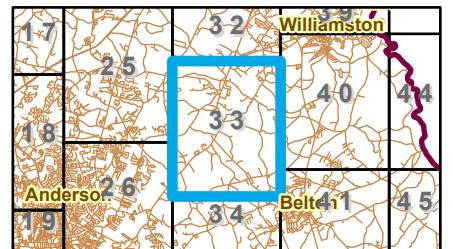


1. A small number of roads may not be labeled on the map, but all roads are indexed according to their grid location.
2. Each Map is 4 mi. x 5 mi. Minor Grids show 1/2 mile squares
3. Map Scale is 1:27,000
4. Some Roads outside the County are shown to show access to roads along the county boundary.

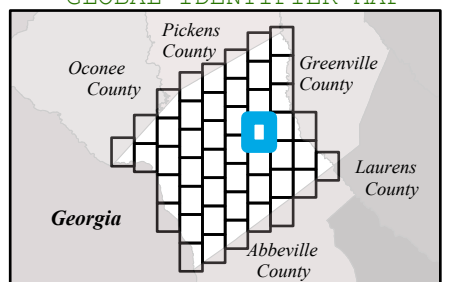
This map is a product of Anderson County. Reasonable efforts have been made to ensure its accuracy. Anderson County disclaims any liability from the use of this map. Map Produced under supervision of the Anderson County Department of Geographical Information Systems and E911 Addressing.

January 2024

LOCAL IDENTIFIER MAP



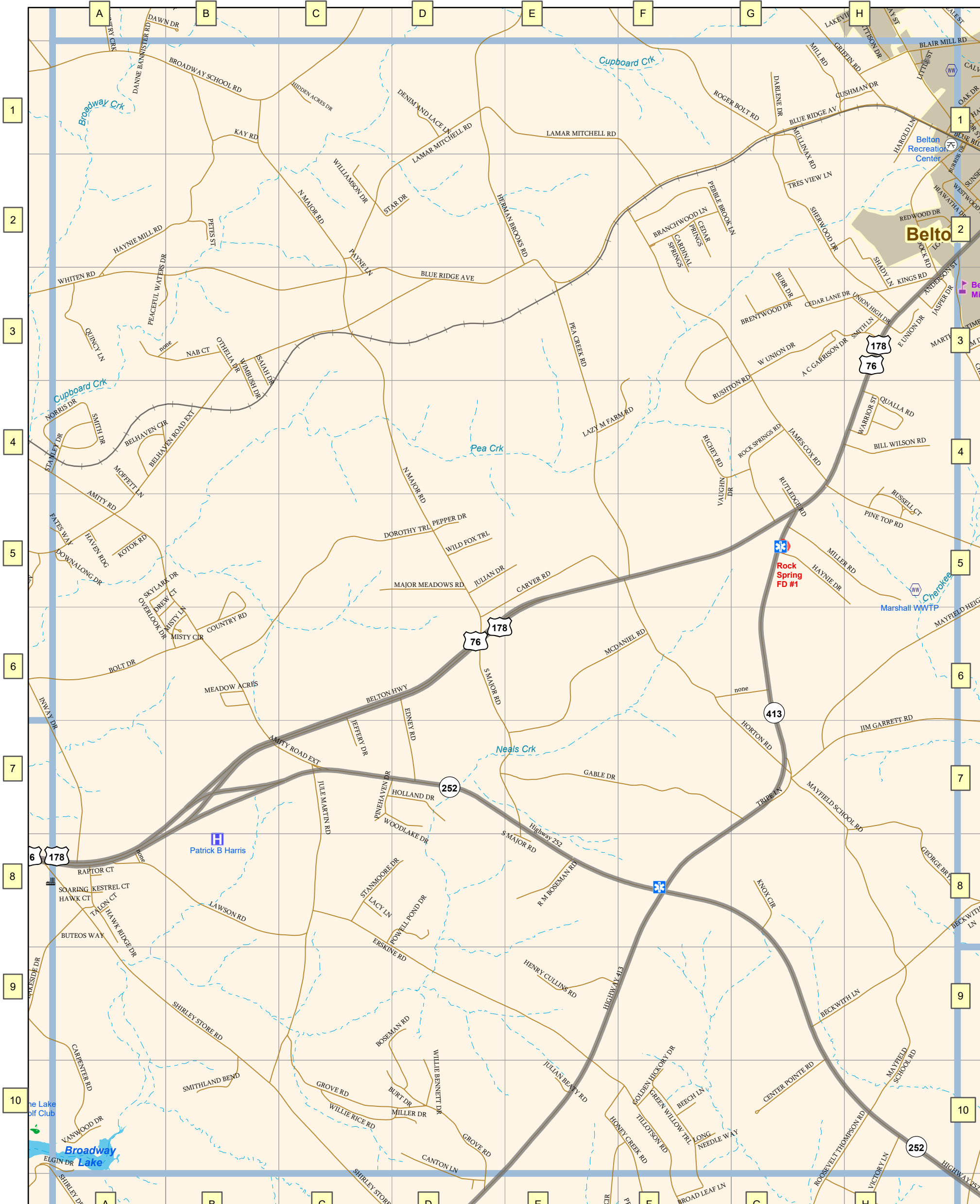
GLOBAL IDENTIFIER MAP



MAP 34


A C GARRISON DR: G-3
AMITY RD: A-4, A-5, B-5, B-6, B-7
AMITY ROAD EXT: B-7, C-7
ANDERSON ST: G-4, H-2, H-3, H-4
BECKWITH LN: G-9, H-8, H-9
BEECH LN: F-10
BELHAVEN CIR: A-4, B-4
BELHAVEN RD: A-5
BELHAVEN ROAD EXT: A-4, A-5, B-3, B-4, C-3, D-3
BELTON HWY: A-7, A-8, B-7, B-8, C-6, C-7, D-6, E-5, E-6, F-5, G-4, G-5
BILL WILSON RD: G-4, H-4
BLAIR MILL RD: H-1
BLUE RIDGE AVE: C-3, D-3, E-2, E-3, F-2, G-1, G-2, H-1
BOLT DR: A-6, B-6
BOSEMAN RD: C-9, D-9, D-10
BRANCHWOOD LN: F-2
BRENTWOOD DR: G-3
BROADWAY SCHOOL RD: A-1, B-1, C-1
BURR DR: G-3
BURT DR: C-10, D-10
BUTEOS WAY: A-8
CANTON LN: D-10
CARDINAL SPRINGS: F-2, F-3
CARPENTER RD: A-9, A-10
CARVER RD: D-5, D-6, E-5, F-5
CEDAR LANE DR: G-3, H-3
CEDAR SPRINGS: F-2
CENTER POINTE RD: G-9, G-10
CHEROKEE RD: H-3
COUNTRY CRK: A-1
COUNTRY RD: B-5, B-6
CUSHMAN DR: G-1, H-1
DANNE BANNISTER RD: A-1
DARLENE DR: G-1
DENIM AND LACE LN: D-1
DOROTHY TRL: B-6, C-5, C-6, D-5
DOWNALONG DR: A-5
DREW CT: A-6, B-5, B-6
E UNION DR: H-3
EDNEY RD: D-6, D-7
ELGIN DR: A-10
ERSKINE RD: C-8, D-8, D-9, E-9
FATES WAY: A-5
GABLE DR: D-7, E-7, F-7, G-7
GEORGE BRYANT RD: H-7, H-8
GOLDEN HICKORY DR: F-10
GREEN WILLOW TRL: F-10
GRIFFIN RD: G-1, H-1
GROVE RD: C-9, C-10, D-10
HANNAH CIR: E-10, F-10
HAROLD LN: H-1, H-2
HARRIS AVE: H-1
HAVEN RDG: A-5
HAWK RIDGE DR: A-8
HAYNIE DR: G-5, H-5
HAYNIE MILL RD: A-2, A-3, B-1, B-2
HENRY CULLINS RD: E-9, F-9
HERMAN BROOKS RD: D-1, D-2, E-2
HIAWATHA DR: H-2
HIDDEN ACRES DR: C-1
HIGHWAY 252: B-7, C-7, D-7, E-7, E-8, F-8, G-8, G-9, G-10, H-10
HIGHWAY 413: D-10, E-9, E-10, F-7, F-8, F-9, G-5, G-6, G-7
HOLLAND DR: C-7, D-7
HONEY CREEK RD: E-10, F-10
HORTON RD: F-5, F-6, G-6, G-7
INWAY DR: A-7, A-8
ISAIAH DR: B-3, B-4
JAMES COX RD: F-2, F-3, G-3, G-4
JASPER DR: H-3
JEFFERY DR: C-6, C-7
JIM GARRETT RD: G-7, H-6, H-7
JULE MARTIN RD: B-9, B-10, C-7, C-8, C-9
JULIAN BEATY RD: E-10
JULIAN DR: D-5, E-5
KAY DR: B-1, H-1
KESTREL CT: A-8
KINGS RD: H-3
KNOX CIR: G-8
KOTOK RD: A-5
LACY LN: C-8
LAKESIDE DR: A-8
LAMAR MITCHELL RD: C-2, D-1, D-2, E-1, F-1, F-2
LAWSON RD: A-8, B-8, C-8
LAZY M FARM RD: E-4, F-4
LITTLE ST: H-1
LONG NEEDLE WAY: F-10
LOWE ST: H-2
MAJOR MEADOWS RD: C-5, D-5
MATTISON DR: H-1
MAYFIELD HEIGHTS RD: G-6, G-7, H-6
MAYFIELD SCHOOL RD: G-7, H-7, H-8, H-9, H-10
MCDANIEL RD: E-6, E-7, F-6
MEADOW ACRES: B-6
MILL RD: G-1
MILLER DR: D-10, G-5, H-5
MISTY CIR: B-6
MISTY LN: B-6
MOFFETT LN: A-4, A-5
MULLINAX RD: G-1
MURDOCK RD: H-1, H-2, H-3
N MAJOR RD: B-1, B-2, C-2, C-3, C-4, D-4, D-5, D-6
NAB CT: A-3, B-3
NORRIS DR: A-4
OAK DR: H-1
OTHELIA DR: B-3
OVERLOOK DR: A-5, A-6, B-6
PAYNE LN: C-2, C-3
PEA CREEK RD: E-3, E-4, E-5, F-5
PEACEFUL WATERS DR: A-3, B-3
PEBBLE BROOK LN: F-2
PEPPER DR: D-5
PETES ST: B-2
PINE TOP DR: H-4, H-5, G-4, G-5, H-5
PINEHAVEN DR: C-7, D-7
POWELL POND DR: C-8, D-8

QUALLA RD: H-4
QUINCY LN: A-3
R M BOSEMAN RD: E-8
RAPTOR CT: A-8
REDWOOD DR: H-2
RICHEY RD: F-4, G-4
ROCK SPRINGS RD: G-4, G-5
ROGER BOLT RD: F-1, G-1
ROOSEVELT THOMPSON RD: G-10, H-10
RUSHTON RD: F-3, F-4, G-3, G-4
RUSSELL CT: H-5
RUTLEDGE RD: G-4, G-5
S MAJOR RD: D-6, D-7, E-7, E-8
SHADY LN: G-2, H-2, H-3
SHERWOOD DR: G-1, G-2, H-2, H-3
SHIRLEY DR: A-10
SHIRLEY STORE RD: A-8, A-9, B-9, B-10, C-10
SKYLARK DR: A-5, B-5
SMITH DR: A-4
SMITH LN: H-3
SMITHLAND BEND: B-9, B-10
SOARING HAWK CT: A-8
STANLEY DR: A-4
STANMOORE DR: C-8, D-8
STAR DR: C-2, D-2
TALON CT: A-8
TRES VIEW LN: G-2
TILLOTSON RD: E-9, E-10, F-10
TRIBE LN: G-7
UNION HIGH DR: H-3
VANWOOD DR: A-10
VAUGHN DR: F-4, F-5
VICTORY LN: H-10
W UNION DR: G-3, H-3
WARRIOR ST: H-4
WESTWOOD DR: H-2
WHITEN RD: A-3, B-3, C-3
WILD FOX TRL: D-5
WILLIAMSON DR: C-2
WILLIE BENNETT DR: D-9, D-10
WILLIE RICE RD: C-10, D-10
WIMBUSH DR: B-3, B-4
WOODLAKE DR: C-7, D-7



Legend

- Roads/Streets
- Highways
- Railways
- River/Stream
- Lake/Pond
- Municipal Boundaries
- School
- Police
- Fire Dept
- Hospital
- Parks
- EMS Post
- Line Notes

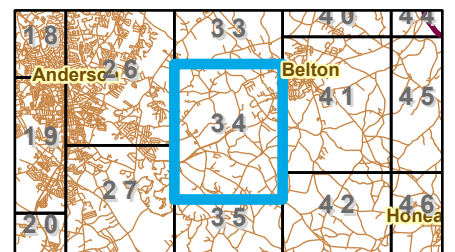


1. A small number of roads may not be labeled on the map, but all roads are indexed according to their grid location.
2. Each Map is 4 mi. x 5 mi. Minor Grids show 1/2 mile squares
3. Map Scale is 1:27,000
4. Some Roads outside the County are shown to show access to roads along the county boundary.

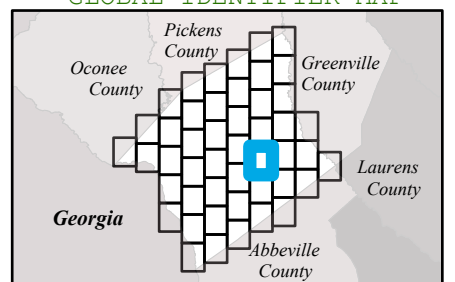
This map is a product of Anderson County. Reasonable efforts have been made to ensure its accuracy. Anderson County disclaims any liability from the use of this map. Map Produced under supervision of the Anderson County Department of Geographical Information Systems and E911 Addressing.

January 2024

LOCAL IDENTIFIER MAP

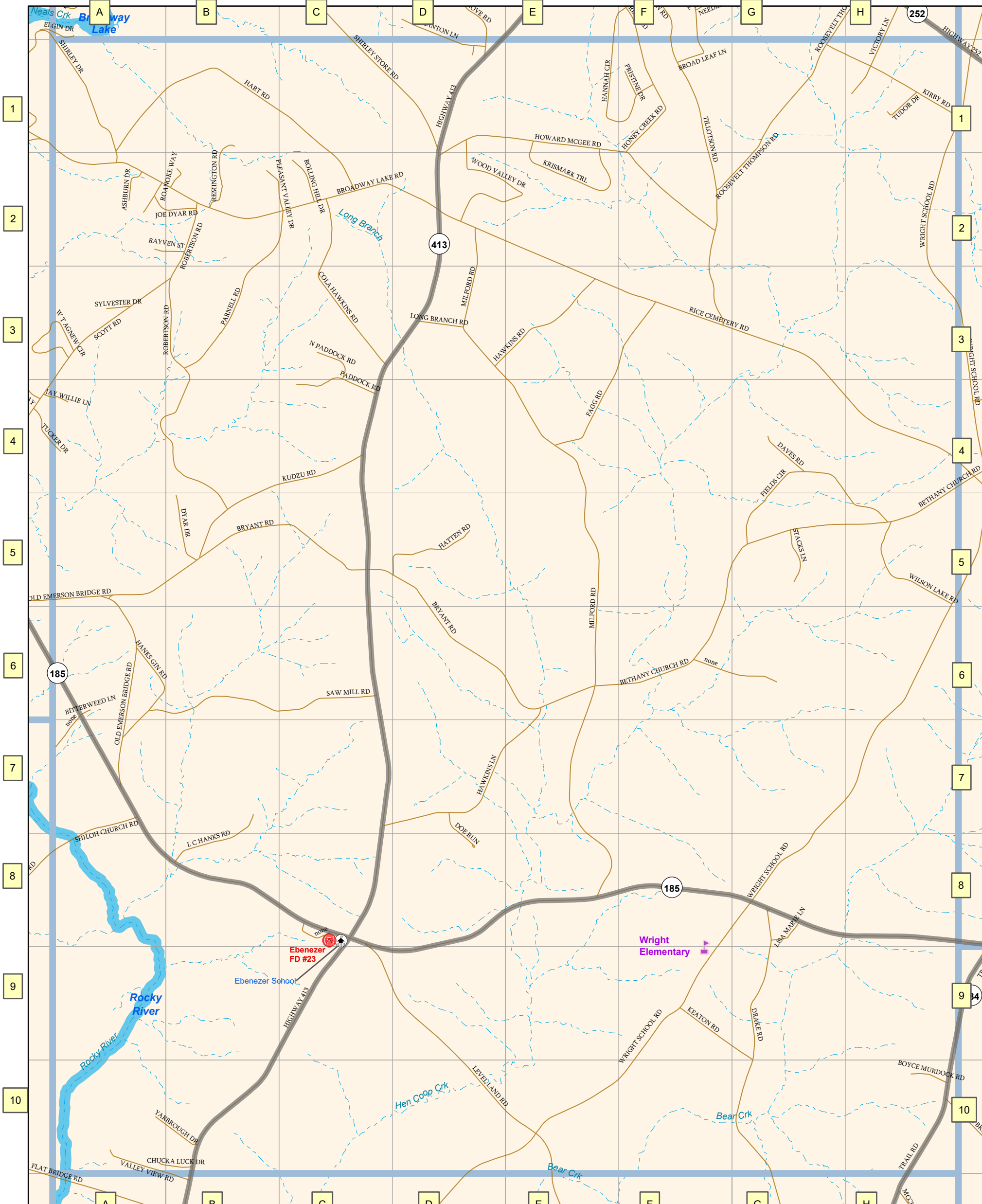


GLOBAL IDENTIFIER MAP




MAP 35

ASHBURN DR: A-2
BETHANY CHURCH RD: E-6, F-5, F-6, G-5, H-4, H-5
BITTERWEED LN: A-6, A-7
BOYCE MURDOCK RD: H-10
BROAD LEAF LN: F-1
BROADWAY LAKE RD: A-1, A-2, B-2, C-2, D-2
BRYANT RD: A-5, B-5, C-5, D-5, D-6, E-6
CANTON LN: D-1
CHUCKA LUCK DR: A-10, B-10
COLA HAWKINS RD: C-2, C-3
DAVES RD: G-4
DOE RUN: D-7, D-8
DRAKE RD: G-8, G-9, G-10
DUE WEST HWY: A-6, A-7, A-8, B-8, C-8, C-9, D-8, D-9, E-8, F-8, G-8, H-8
DYAR DR: A-5, B-5
FAGG RD: E-3, E-4, F-3
FIELDS CIR: G-4, G-5, H-4, H-5
GEORGE BROCK RD: H-10
GREEN WILLOW TRL: F-1
GROVE RD: D-1
HANKS GIN RD: A-6, A-7
HANNAH CIR: E-1, F-1
HART RD: A-1, B-1, C-1, C-2
HATTEN RD: D-5
HAWKINS LN: C-7, D-7, E-6, E-7, D-3, E-3
HIGHWAY 252: H-1
HIGHWAY 413: B-9, B-10, C-3, C-4, C-5, C-6, C-7, C-8, C-9, D-1, D-2, D-3
HONEY CREEK RD: F-1
HOWARD MCGEE RD: D-1, D-2, E-1, F-1, F-2
JAY WILLIE LN: A-4
JOE DYAR RD: A-2, B-2
KEATON RD: F-9, G-9
KIRBY RD: G-1, H-1
KRISMARK TRL: E-1, E-2
KUDZU RD: B-4, B-5, C-4
L C HANKS RD: B-7, B-8
LEVEL LAND RD: C-8, C-9, D-9, D-10, E-10
LISA MARIE LN: G-8
LONG BRANCH RD: D-3
MILFORD RD: D-2, D-3, E-3, E-4, E-5, E-6, E-7, E-8
N PADDOCK RD: C-3
OLD EMERSON BRIDGE RD: A-5, A-6, A-7
PADDOCK RD: C-3, C-4
PARNELL RD: B-2, B-3, C-2
PLEASANT VALLEY DR: B-2, C-2
PRISTINE DR: F-1
RAYVEN ST: A-2, B-2
REMINGTON RD: B-1, B-2
RICE CEMETERY RD: D-2, E-2, E-3, F-3, G-3, G-4, H-4
ROANOKE WAY: B-2
ROBERTSON RD: A-4, B-2, B-3, B-4, B-5
ROLLING HILL DR: C-2
ROOSEVELT THOMPSON RD: F-2, G-1, G-2
SAW MILL RD: A-6, B-6, C-6
SCOTT RD: A-3, A-4, B-3
SHILOH CHURCH RD: A-7, A-8
SHIRLEY DR: A-1, A-2
SHIRLEY STORE RD: C-1, D-1
STACKS LN: G-5
SYLVESTER DR: A-3
TILLOTSON RD: F-1, F-2, F-3
TRAIL RD: H-9, H-10
TUCKER DR: A-4
TUDOR DR: H-1
VALLEY VIEW RD: A-10
VICTORY LN: H-1
W T AGNEW CIR: A-3
WILSON LAKE RD: H-5
WOOD VALLEY DR: D-1, D-2, E-2
WRIGHT SCHOOL RD: D-10, E-10, F-8, F-9, F-10, G-7, G-8, H-1, H-2, H-3, H-5, H-6, H-7
YARBROUGH DR: A-10, B-10



Legend

- Roads/Streets
- Highways
- Railways
- River/Stream
- Lake/Pond
- Municipal Boundaries
- School
- Police
- Fire Dept
- Hospital
- Parks
- EMS Post
- Line Notes

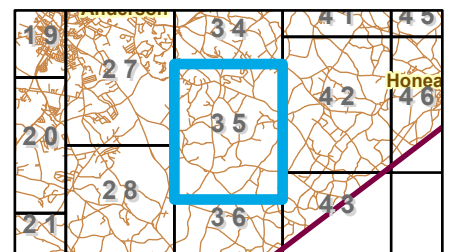


1. A small number of roads may not be labeled on the map, but all roads are indexed according to their grid location.
2. Each Map is 4 mi. x 5 mi. Minor Grids show 1/2 mile squares
3. Map Scale is 1:27,000
4. Some Roads outside the County are shown to show access to roads along the county boundary.

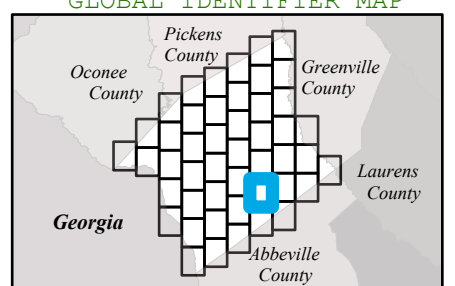
This map is a product of Anderson County. Reasonable efforts have been made to ensure its accuracy. Anderson County disclaims any liability from the use of this map. Map Produced under supervision of the Anderson County Department of Geographical Information Systems and E911 Addressing.

January 2024

LOCAL IDENTIFIER MAP

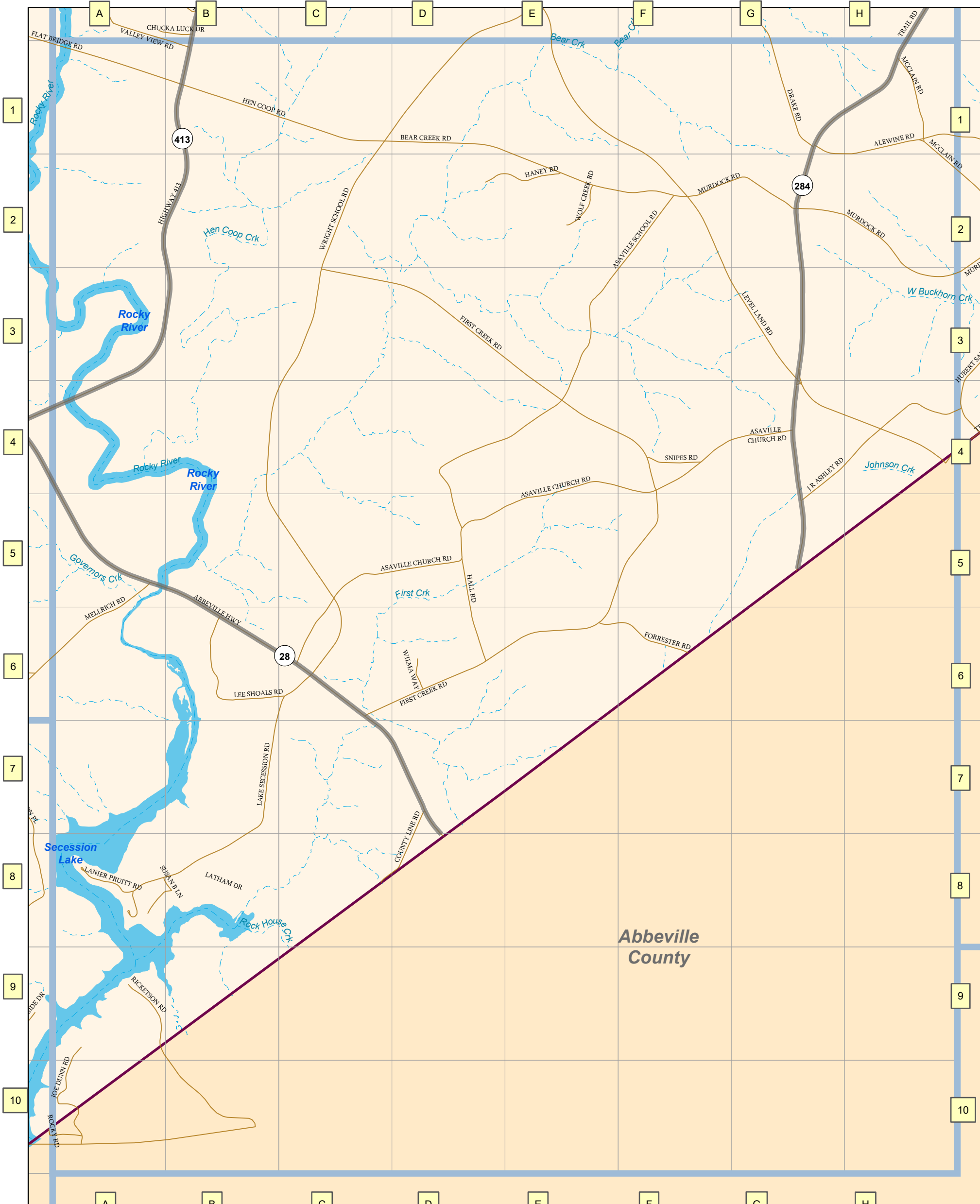


GLOBAL IDENTIFIER MAP




MAP 36

ABBEVILLE HWY: A-4, A-5, B-5, B-6, C-6, C-7, D-7, D-8
ALEWINE RD: G-1, H-1
ASAVILLE CHURCH RD: C-5, C-6, D-5, E-4, E-5, F-4, G-4, D-4, D-5, E-3, E-4, F-2, F-3
BEAR CREEK RD: C-1, D-1, E-1, E-2, F-2
COUNTY LINE RD: D-7, D-8
DRAKE RD: G-1
FIRST CREEK RD: C-3, C-6, D-3, D-6, E-3, E-4, E-5, E-6, F-4, F-5
FLAT BRIDGE RD: A-1, B-1
FORRESTER RD: E-6, F-6
HALL RD: D-5, D-6
HANEY RD: D-2, E-2
HEN COOP RD: B-1, C-1
HIGHWAY 413: A-2, A-3, A-4, B-1, B-2, B-3
J R ASHLEY RD: G-4, G-5, H-4
JOE DUNN RD: A-9, A-10
LAKE SECESSION RD: A-8, B-6, B-7, B-8, C-6
LANIER PRUITT RD: A-8
LATHAM DR: A-8, B-8
LEE SHOALS RD: B-6, C-6
LEVEL LAND RD: E-1, F-1, F-2, F-3, G-3, G-4, H-4
MCCLAIN RD: H-1, H-2
MELLRICH RD: A-5, A-6
MURDOCK RD: F-2, G-2, H-2, H-3
RICKETSON RD: A-9
SNIPES RD: F-4
SUSAN B LN: A-8, B-8
TRAIL RD: G-1, G-2, G-3, G-4, G-5, H-1
TROY MURDOCK RD: H-4
WILMA WAY: D-6
WOLF CREEK RD: E-2
WRIGHT SCHOOL RD: B-4, B-5, C-1, C-2, C-3, C-4, C-5, C-6, D-1



Legend

- Roads/Streets
- Highways
- Railways
- River/Stream
- Lake/Pond
- Municipal Boundaries
- School
- Police
- Fire Dept
- Hospital
- Parks
- EMS Post
- Line Notes

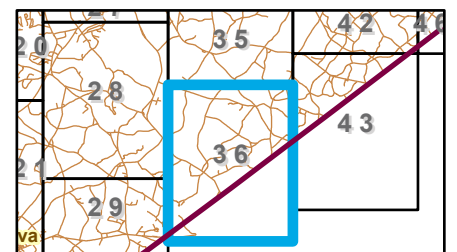


1. A small number of roads may not be labeled on the map, but all roads are indexed according to their grid location.
2. Each Map is 4 mi. x 5 mi. Minor Grids show 1/2 mile squares
3. Map Scale is 1:27,000
4. Some Roads outside the County are shown to show access to roads along the county boundary.

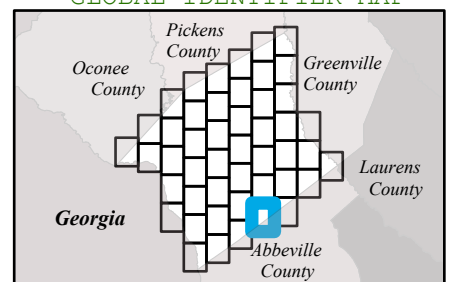
This map is a product of Anderson County. Reasonable efforts have been made to ensure its accuracy. Anderson County disclaims any liability from the use of this map. Map Produced under supervision of the Anderson County Department of Geographical Information Systems and E911 Addressing.

January 2024

LOCAL IDENTIFIER MAP



GLOBAL IDENTIFIER MAP



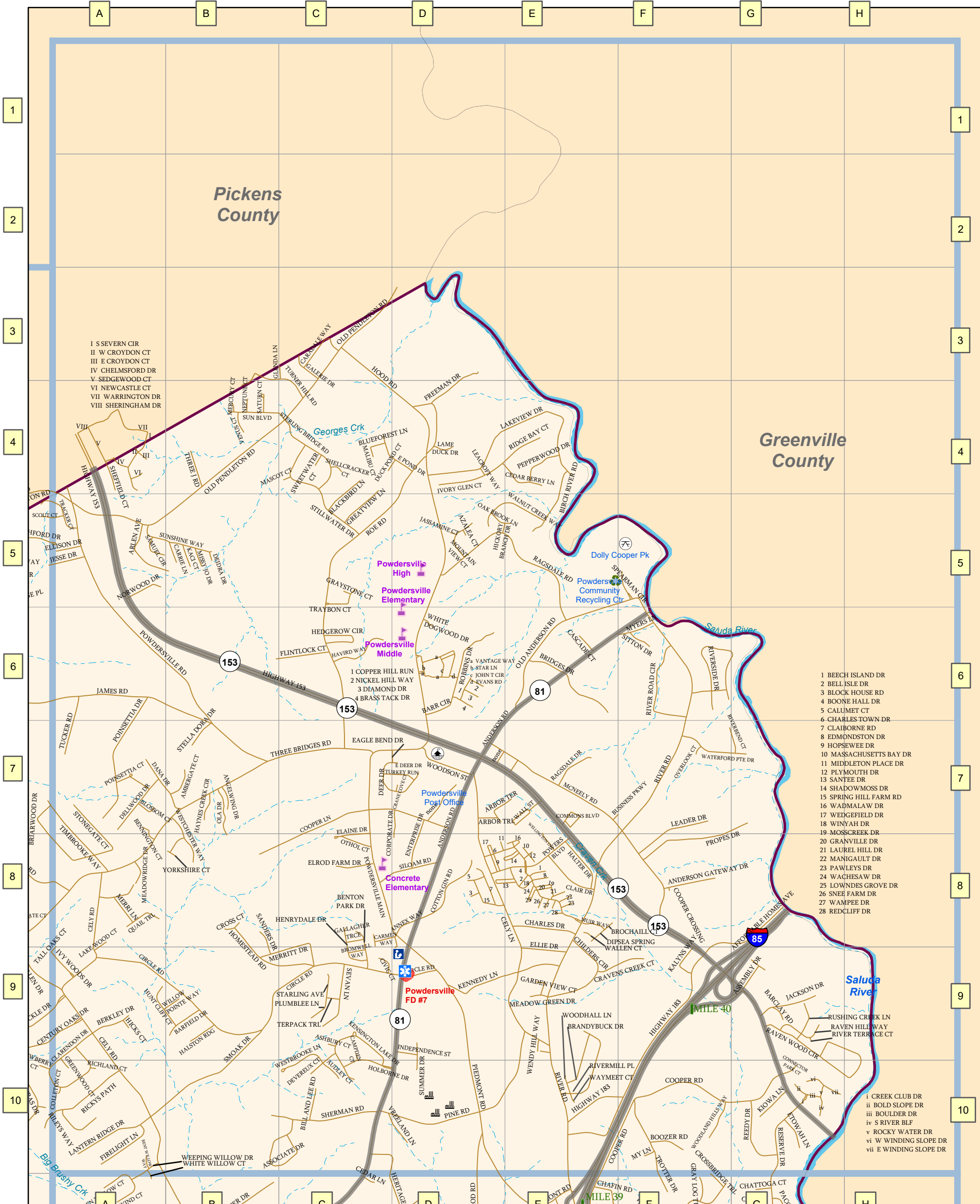
[Back to first page](#)

MAP 37

AFFORDABLE HOMES AVE: F-8, F-9, G-8
AMBERGATE CT: B-7
ANDERSON RD: C-10, D-7, D-8, D-9, D-10, E-6, E-7, F-6
ANDERSON GATEWAY DR: F-8
ANGELWING DR: B-7
ANNEX WAY: D-8
ARBOR TER: D-7, E-7
ARBOR TRL: D-7
ARLEN AVE: A-5, B-5
ASHBURY CT: C-9
ASSEMBLY DR: G-9
ASSOCIATE DR: B-10, C-10
AUDLEY CT: C-10
AZALEA CT: D-5
BARCLAY RD: G-9
BARFIELD DR: B-9
BARR CIR: D-6
BEECH ISLAND DR: E-8
BELL ISLE DR: E-8
BENNINGTON CT: A-7, A-8
BENNINGTON LN: A-7
BENT WILLOW WAY: A-10
BENTON PARK DR: C-8, C-9
BERKLEY DR: A-9
BILL AND LEE RD: C-10
BIRCH RIVER RD: E-4, E-5
BLACKBIRD LN: C-4, C-5
BLOCK HOUSE RD: D-8
BOLD SLOPE DR: G-10
BLOSSOM CT: A-7
BOULDER DR: G-10
BLUEFOREST LN: C-4
BOONE HALL DR: E-8
BOOZER RD: F-10
BRANDYBUCK DR: E-9, E-10
BRASS TACK DR: D-6
BRIARWOOD DR: A-8
BRIDGES DR: E-6
BROCHAILL CT: E-8
BROMWELL WAY: C-9
BUSINESS PKWY: E-7, F-7
CALUMET CT: D-8
CAMPDEN CT: C-9
CANNON LN: F-2, F-3
CARADALE WAY: C-3
CARMEN WAY: C-8, D-8
CARRIE LN: B-5
CASCADE CT: E-6
CEDAR BERRY LN: D-4, E-4
CELY LN: D-7, D-8, E-8, E-9
CELY RD: A-8, A-9, A-10
CENTURY OAKS DR: A-9
CHARLES DR: E-8
CHARLES TOWN DR: D-8, E-8
CHELMSFORD DR: A-4
CHILDERS CIR: E-8, E-9
CIRCLE RD: A-9, B-9, C-9, D-9
CIVIC CT: C-9
CLAIBORNE RD: D-8
CLAIR DR: E-8
CLARENDON DR: A-9, A-10
COLLETON CT: A-10
COMMONS BLVD: E-7
CONNECTOR PARK CT: G-10
COOPER XING: F-8
COOPER LN: C-7, C-8, D-7
COOPER RD: E-10, F-10, G-10
COPPER HILL RUN: D-6
CORPORATE DR: D-7
COTTON GIN RD: D-8
CRANE COVE CT: D-7
CRAVENS CREEK CT: E-9, F-9
CREEK CLUB DR: G-10
CROSS CT: B-8
DANA DR: A-7, B-7
DEER DR: C-7
DEIDRA DR: B-5
DELLWOOD DR: A-7
DEVEREUX CT: C-9, C-10
DIAMOND DR: D-6
DIPSEA SPRING: E-8
DUCK POND CT: C-4, D-4
E CROYDON CT: A-4
E DEER DR: D-7
E WINDING SLOPE DR: G-10
EAGLE BEND DR: D-7
EAST POND DR: C-4, D-4
EDMONDSTON DR: E-8
ELAINE DR: C-7, C-8
ELLIE DR: E-9
ELLISON DR: A-5
ELROD FARM DR: C-8
ELROD RD: D-10
ENTERPRISE DR: D-7, D-8
ETOWAH LN: G-10
EVANS RD: D-6
FIRELIGHT LN: A-10
FLINTLOCK CT: B-6, C-6
FREEMAN DR: D-3, D-4
GALERIE DR: C-3
GALLAGHER TRCE: C-8
GARDEN VIEW CT: E-9
GLENDA LN: C-3
GRANVILLE DR: E-8
GRAYSTONE CT: C-5
GREATVIEW LN: C-4, C-5
GREENWOOD CT: A-9, A-10
HALSTON RDG: B-9
HALTER DR: E-8
HAVIRD WAY: C-6
HAYNES CREEK CIR: B-7
HEDGEROW CIR: C-6
HENRYDALE DR: C-8, C-9
HERITAGE LN: C-10, D-10
HICKORY BRANCH DR: D-5
HICKS CT: A-9
HIGHWAY 153: A-4, A-5, A-6, B-6, C-6, C-7, D-7, E-7, E-8, F-8, F-9, G-9, G-10
HIGHWAY 183: E-10, F-9, F-10
HOLBORNE DR: C-9, C-10, D-10
HOMESTEAD RD: B-8, B-9, C-9
HOOD RD: C-3, C-4, D-4, D-5, D-6, D-7
HOPSEWEE DR: D-8

HORNBUCKLE DR: A-9
HUNT CLIFF CT: A-9, B-9
I-85 NORTHBOUND: E-10, F-9, F-10, G-8, G-9
I-85 SOUTHBOUND: E-10, F-9, F-10, G-8, G-9
INDEPENDENCE ST: D-9
IVORY GLEN CT: D-4
IVY WOODS DR: A-9
JACKSON DR: G-9
JAMES RD: A-6, B-6, B-7
JASSAMINE CT: D-5
JESSE DR: A-5
JOHN T CIR: D-6
KACI CT: B-5
KALYNS WAY: F-9
KENNEDY LN: D-9, E-9
KENSINGTON LAKE DR: C-9, C-10
KIOWA LN: G-10
LAKE WOOD CT: A-8, A-9
LAKEVIEW DR: D-4, E-4
LAME DUCK DR: D-4
LANTERN RIDGE DR: A-10
LAUREL HILL DR: E-8
LEACROFT WAY: D-4
LEADER DR: F-7, F-8
LOWNDES GROVE DR: E-8
MALIBU CT: C-4
MANIGAULT DR: E-8
MASCOT CT: C-4
MASSACHUSETTS BAY DR: E-8
MCNEELY RD: D-7, E-7, F-7, F-8
MEADOW GREEN DR: E-9
MEADOWRIDGE DR: A-8
MERCURY CT: B-4
MERRI LN: A-8
MERRIMEADOWS RD: A-8
MERRITT DR: B-9, C-8, C-9
MIDDLETON PLACE DR: D-8
MISSY JO DR: B-5
MOSSCREEK DR: E-8
MOUNTAIN VIEW CT: D-5
MUIR WAY: E-8
MY LN: F-10
MYERS LN: E-6, F-6
NEPTUNE CT: B-4
NEWCASTLE CT: A-4
NICKEL HILL WAY: D-6
NORWOOD DR: A-5
OAK BROOK LN: D-5, E-5
OLA DR: B-7, B-8
OLD ANDERSON RD: E-5, E-6, F-5
OLD PENDLETON RD: A-4, A-5, B-4, B-5, C-3, C-4, D-3
OTHOL CT: C-8
OVERLOOK CT: F-7, G-7
PAWLEYS DR: E-8
PEPPERWOOD DR: E-4
PIEDMONT RD: D-8, D-9, D-10
PINE RD: C-10, D-10, E-9, E-10
PLUMBLEE LN: C-9
PLYMOUTH DR: E-8
POINSETTIA CT: A-7
POINSETTIA DR: A-6, A-7
POWDERSVILLE MAIN EXT: D-8, D-9
POWDERSVILLE MAIN: C-7, C-8, D-8
POWDERSVILLE RD: A-4, A-5, A-6, B-6, B-7
POWERS BLVD: D-8, E-8
PROPES DR: F-7, F-8, G-7
QUAIL TRL: A-8
RAGSDALE DR: E-7
RAGSDALE RD: D-5, E-5, E-6
RAVEN HILL WAY: G-9
RAVEN WOOD CIR: G-9, G-10, H-9, H-10
REDCLIFF DR: E-8
REEDY DR: G-10
RESERVE DR: G-10
RICHLAND CT: A-10
RICKYS PATH: A-10
RIDGE BAY CT: D-4, E-4
RILEYS WAY: A-10
RIVER RD: E-8, E-9, E-10, F-5, F-6, F-7, F-8
RIVER ROAD CIR: F-6
RIVER TERRACE CT: G-9
RIVERBEND CT: F-7, G-7
RIVERMILL PL: E-9, E-10
RIVERSIDE DR: F-6, G-6
ROBBINS DR: D-6
ROCHFORD DR: A-5
ROCKY WATER DR: G-10
ROE RD: C-5, C-6, C-7, D-4, D-5
RUSHING CREEK LANE: G-9
S RIVER BLUFF: G-10
S SEVERN CIR: A-4
SAMUEL CIR: A-5
SANDERS DR: B-8, B-9
SANTEE DR: D-8, E-8
SATURN CT: B-4
SCOUT CT: A-5
SEVAN LN: C-9
SHADOWMOSS DR: D-8, E-8
SHEFFIELD CT: A-4
SHELLCRACKER CT: C-4
SHERMAN RD: B-10, C-10
SILOAM RD: C-8, D-8
SITTON DR: F-6
SITTON HILL RD: A-8
SMOAK DR: A-10, B-9, B-10
SNEE FARM DR: E-8
SPEARMAN CIR: F-5
SPRING HILL FARM RD: D-8
STAR LN: D-6
STARLING AVE: C-9
STELLA DORA DR: B-7
STERLING BRIDGE RD: C-4
STILLWATER DR: C-4, C-5
STONEGATE CT: A-7, A-8
STONES RIVER AVE: A-9
SUMMER DR: D-9, D-10
SUN BLVD: B-4, C-4
SUNSHINE WAY: A-5, B-5
SWEETWATER CT: C-4
TALL OAKS CT: A-8, A-9
TERPACK TRL: C-9
THREE BRIDGES RD: A-7, A-8, B-7, C-7, D-7
THREE J RD: B-4
TIMBROOKE WAY: A-7, A-8
TRACKER CT: A-5


TRAYBON CT: C-5
TROTTER DR: F-10
TUCKER RD: A-6, A-7
TURKEY RUN: C-7, D-7
TURNER HILL RD: B-3, C-3, C-4
VANTAGE WAY: D-6
VENUS CT: B-4
VON HOLLEN DR: A-9
VREELAND LN: C-10, D-10
W CROYDON CT: A-4
W WINDING SLOPE DR: G-10
WADMALAW DR: E-8
WALL ST: E-7
WALLEN CT: E-8
WALNUT CREEK WAY: D-5, E-5
WAMPEE DR: E-8
WATERFORD POINTE DR: F-7, G-7
WAYMEET CT: E-9, E-10
WEDGEFIELD DR: D-8
WEEPING WILLOW DR: A-10
WELLINGTON LN: E-7, E-8
WENDY HILL WAY: E-9
WESTBROOKE LN: C-9, C-10
WESTCHESTER WAY: B-7, B-8
WHITE DOGWOOD DR: D-6
WHITE WILLOW CT: A-10
WILLOW POINTE WAY: A-9, B-9
WINYAH DR: E-8
WOODHALL LN: E-9
WOODLAND HILLS DR: F-10
WOODSON ST: D-7
YORKSHIRE CT: B-8



- 1 BEECH ISLAND DR
- 2 BELL ISLE DR
- 3 BLOCK HOUSE DR
- 4 BOONE HALL DR
- 5 CALUMET CT
- 6 CHARLES TOWN DR
- 7 CLAIBORNE RD
- 8 EDMONDSTON DR
- 9 HOPSEWEE DR
- 10 MASSACHUSETTS BAY DR
- 11 MIDDLETON PLACE DR
- 12 PLYMOUTH DR
- 13 SANTEE DR
- 14 SHADOWMOSS DR
- 15 SPRING HILL FARM RD
- 16 WADMALAW DR
- 17 WEDGEFIELD DR
- 18 WINYAH DR
- 19 MOSSCREEK DR
- 20 GRANVILLE DR
- 21 LAUREL HILL DR
- 22 MANIGAUT DR
- 23 PAWLEYS DR
- 24 WACHESAW DR
- 25 LOWNEYS GROVE DR
- 26 SNEE FARM DR
- 27 WAMPEE DR
- 28 REDCLIFF DR

Legend

- Roads/Streets
- Highways
- Railways
- River/Stream
- Lake/Pond
- Municipal Boundaries
- School
- Police
- Fire Dept
- Hospital
- Parks
- EMS Post
- Line Notes

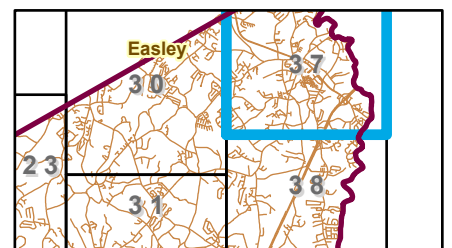


1. A small number of roads may not be labeled on the map, but all roads are indexed according to their grid location.
2. Each Map is 4 mi. x 5 mi. Minor Grids show 1/2 mile squares
3. Map Scale is 1:27,000
4. Some Roads outside the County are shown to show access to roads along the county boundary.

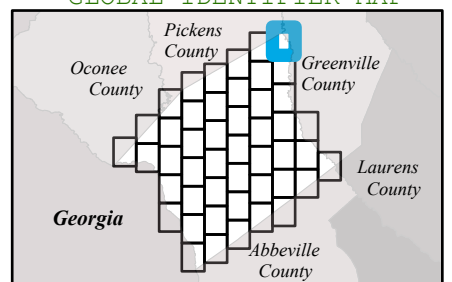
This map is a product of Anderson County. Reasonable efforts have been made to ensure its accuracy. Anderson County disclaims any liability from the use of this map. Map Produced under supervision of the Anderson County Department of Geographical Information Systems and E911 Addressing.

January 2024

LOCAL IDENTIFIER MAP



GLOBAL IDENTIFIER MAP

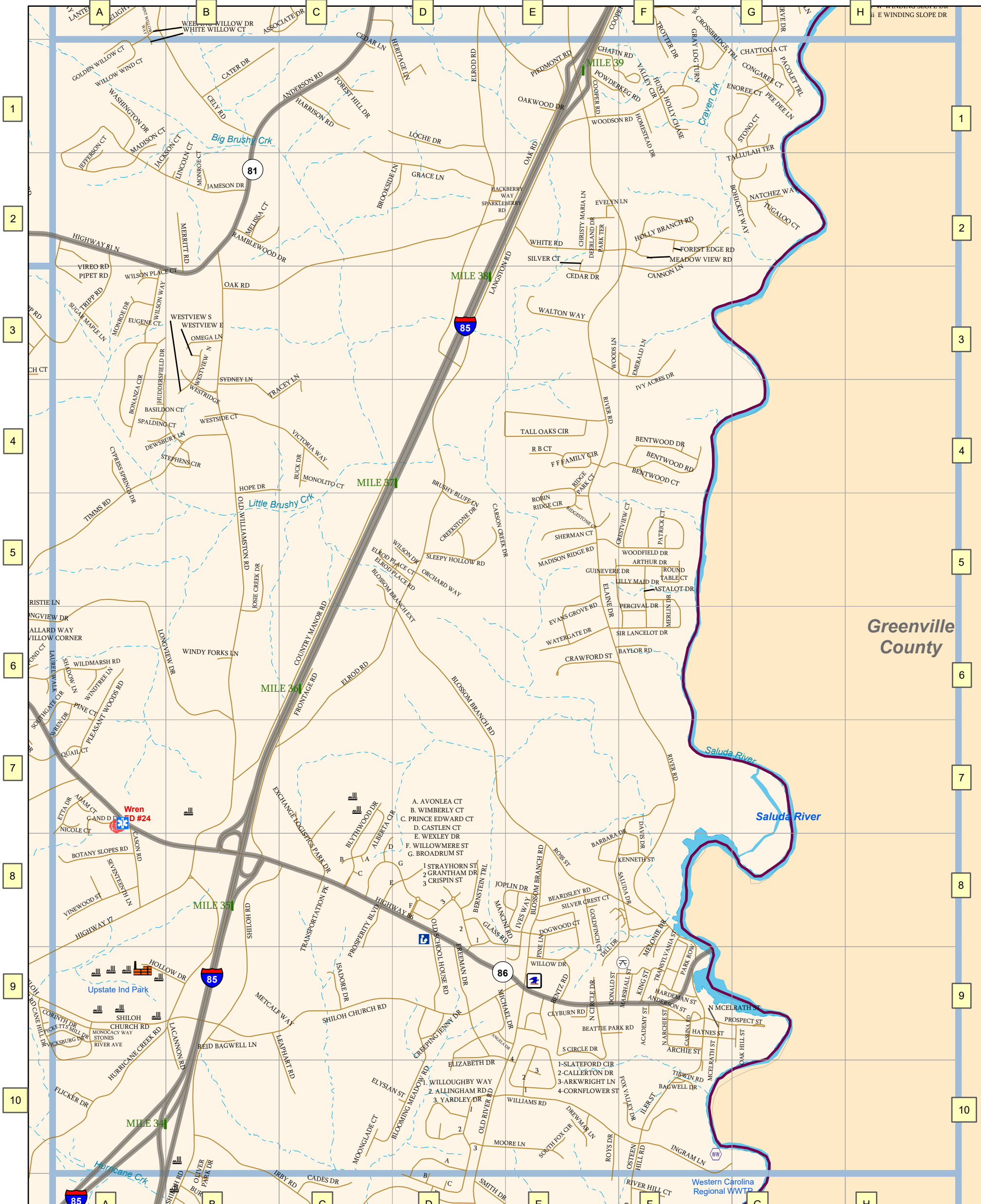


MAP 38

ACADEMY ST: F-9
ADAM CT: A-7
ALBERTA CIR: C-7, C-8
ALIGNHAM RD: D-10
ANDERSON RD: B-1, B-2, C-1
ANDERSON ST: E-9, F-9
ANGELA DR: D-9, E-9
ARCHIE ST: F-9
ARKWRIGHT LN: E-9, E-10
ARTHUR DR: E-5, F-5
ASTALOT DR: F-5, F-6
AVONLEA CT: C-8
BAGWELL DR: F-10
BARBARA DR: E-8, F-8
BASILDON CT: A-4
BAYLOR RD: E-6, F-6
BEARDSLEY RD: E-8
BEATTIE PARK RD: E-9, F-9
BENTWOOD CT: F-4
BENTWOOD DR: F-4
BENTWOOD RD: E-4, F-4
BENTZ RD: E-9
BERNSTEIN TRL: D-8
BLOOMING MEADOW RD: D-9, D-10, C-10
BLOSSOM BRANCH EXT: C-5, C-6, D-6
BLOSSOM BRANCH RD: D-6, D-7, E-7, E-8, E-9
BLYTHWOOD DR: C-7, C-8
BOHICKET WAY: G-2
BONANZA CIR: A-3, A-4
BOTANY SLOPES RD: A-8
BROADRUM ST: C-8, D-8
BROOKSIDE LN: C-2, D-2
BRUSHY BLUFF LN: D-4, D-5
BUCK DR: C-4
C AND D DR: A-7, A-8
CALLERTON DR: E-9, E-10
CANE HILL DR: A-9
CANNON LN: F-2, F-3
CARSON CREEK DR: D-5
CASTLEN CT: D-8, C-8
CASON RD: A-7, A-8
CASSINA RD: F-9
CATER DR: B-1
CEDAR DR: E-2, E-3
CEDAR LN: C-1
CELY RD: A-1, B-1
CHAFIN RD: E-1, F-1
CHATTOGA CT: G-1
CHRISTY MARIA LN: E-2
CLYBURN RD: E-9
CONGAREE CT: G-1
COOPER RD: E-1
CORINTH DR: A-9
CORNFLOWER ST: E-9, E-10
COUNTRY MANOR RD: B-6, B-7, C-4, C-5, C-6
CRAWFORD ST: E-6, F-6
CREEKSTONE DR: D-5
CREEPING JENNY DR: D-9
CRESTVIEW CT: F-5
CRISPIN ST: D-8
CROSSBRIDGE TRL: F-1
CYPRESS SPRINGS DR: A-4
DAVIS DR: F-8
DEERLAND DR: E-2
DEWSBURY LN: A-4, B-4
DILL DR: E-8, E-9, F-8
DOGWOOD CT: E-8
DONALD ST: E-9, F-9
DREWMAR LN: E-10
ELAINE DR: E-5, F-5, F-6
ELIZABETH DR: D-9, D-10
ELROD PLACE CT: D-5
ELROD PLACE RD: C-5, D-5
ELROD RD: B-7, C-6, C-7, D-1, D-2, D-3, D-4, D-5, D-6
ELYSIAN ST: D-10
EMERALD LN: F-3
ENOREE CT: G-1
ETTA DR: A-7
EUGENE CT: A-3
EVANS GROVE RD: E-5, E-6
EVELYN LN: E-2
EXCHANGE LOGISTICS PARK DR: C-8
F F FAMILY CIR: E-4
FLICKER DR: A-10
FOREST EDGE RD: F-2
FOREST HILL DR: C-1
FOX VALLEY DR: F-10
FREEMAN DR: D-8, D-9, E-9
FRONTAGE RD: B-7, B-8, C-6, C-7
GLASS RD: E-8, D-8
GOLDEN WILLOW CT: A-1
GOLDFINCH CT: E-8
GRACE LN: C-1, C-2, D-2
GRANTHAM DR: D-8
GRAY LOG TURN: F-1
GUINEVERE DR: E-5
HACKBERRY WAY: D-2
HARDEMAN ST: F-9
HARRISON RD: C-1
HAYNES ST: F-9, G-9
HERITAGE LN: C-1, D-1
HIGHWAY 17: A-8, A-9, B-8
HIGHWAY 29 N: A-10, B-10
HIGHWAY 81 N: A-2, A-3, B-2, B-3
HIGHWAY 86: A-7, A-8, B-8, C-8, D-8, D-9, E-9
HOLLOW DR: A-9, B-9
HOLLY BRANCH RD: F-2
HOLLY CHASE: F-1
HOLLYWOOD DR: A-7
HOMESTEAD DR: F-1
HOPE DR: B-4, B-5, C-4
HUDDERSFIELD DR: A-3, A-4, B-4
HUNT VALLEY CIR: F-1
HURRICANE CREEK RD: A-9, A-10, B-8, B-9
HURRICANE CREEK RD: A-9, B-8, B-9
I-85 NORTHBOUND: A-10, B-6, B-7, B-8, B-9, B-10, C-4, C-5, C-6, C-7, D-2, D-3, D-4, E-1, E-2
I-85 SOUTHBOUND: A-10, B-6, B-7, B-8, B-9, B-10, C-4, C-5, C-6, C-7, D-2, D-3, D-4, E-1, E-2

ILER ST: F-9, F-10
INGRAM LN: F-10, G-10
IRBY RD: B-10
ISADORE DR: C-9
IVES WAY: E-8, E-9
IVY ACRES DR: E-3, F-3
JACKSON CT: A-2, B-2
JAMESON DR: A-1, A-2, B-2
JEFFERSON CT: A-1, A-2
JOPLIN DR: E-8, D-8
JOSIE CREEK DR: B-5, B-6
KENNETH ST: E-8, F-8
KING ST: F-9
LACANNON RD: B-9, B-10
LANGSTON RD: D-2, D-3, E-1, E-2
LEAPHART RD: B-9, C-9, C-10
LILLY MAID DR: E-5, F-5
LINCOLN CT: B-2
LOCHE DR: C-1, D-1
LONGVIEW DR: A-5, A-6, B-6, B-7
MADISON CT: A-1, A-2
MADISON RIDGE RD: E-5
MAJOR RD: A-7
MANCINI RD: E-8
MARSHALL ST: F-9
MCEL RATH ST: F-9, F-10
MEADOW VIEW RD: F-2
MELISSA CT: B-2
MELONIE DR: F-8, F-9
MELONIE DRIVE EXT: F-8, F-9
MERLIN DR: F-5, F-6
MERRITT RD: B-2, B-3
METCALF WAY: C-9
MICHAEL DR: D-9
MONOCACY WAY: A-9
MONOLITO CT: C-4
MONROE CT: B-2
MONROE DR: A-3
MOONGLADE CT: C-10
MOORE LN: D-10, E-10
MOORHOUSE DR: D-10
N ARCHIE ST: F-9
N CIRCLE DR: E-9
N MCEL RATH ST: F-9
NATCHEZ WAY: G-2
NICOLE CT: A-7
OAK HILL ST: G-9
OAK RD: B-3, C-2, C-3, D-2, E-1, E-2
OAKWOOD DR: E-1
OLD RIVER RD: D-10, E-9, E-10
OLD SCHOOL HOUSE RD: D-8, D-9
OLD WILLIAMSTON RD: B-2, B-3, B-4, B-5, B-6, B-7, B-8
OLIVER PARK DR: B-10
OMEGA LN: B-3
ORCHARD WAY: D-5
OSTEEN HILL RD: F-10
PACOLET TRL: G-1
PARK ROW: F-8, F-9
PARK TER: E-2
PATRICK CT: F-5
PEE DEE LN: G-1
PERCIVAL DR: F-6
PICKETTS MILL DR: A-9
PIEDMONT RD: D-1, E-1
PINE CT: A-6, A-7
PINE LN: E-8, E-9
PIPET RD: A-2
PLEASANT WOODS RD: A-6, A-7
POWDERKEG RD: E-1
PRINCE EDWARD CT: C-8
PROSPECT ST: F-9, G-9
PROSPERITY BLVD: C-8, C-9
QUAIL CT: A-7
R B CT: E-4
RAMBLEWOOD DR: B-2, C-2
REID BAGWELL LN: B-9
RESERVE DR: F-1, G-1, G-2
RIDGE PARK CT: E-4
RIDGESTONE CT: E-5
RIVER RD: E-1, E-2, E-3, E-4, E-5, E-6, F-2, F-3, F-6, F-7, F-8, F-9
ROBIN RIDGE CIR: E-4, E-5
ROSS ST: E-8, F-8
ROUND TABLE CT: F-5
ROYS DR: E-10
S CIRCLE DR: E-9
SALUDA DR: E-8, F-7, F-8
SEVENTEENTH LN: A-8
SHADOW LN: A-6
SHERMAN COURT EXT: E-5
SHERMAN CT: E-5
SHILOH CHURCH RD: A-9, B-9, C-9, D-9, E-9
SHILOH RD: B-8, B-9, B-10, C-8
SILVER CREST CT: E-8
SILVER CT: E-2, E-3
SIR LANCELOT DR: E-6, F-5, F-6
SLATEFORD CIR: E-9, E-10
SLEEPY HOLLOW RD: D-5
SOUTH FOX CIR: E-10
SOUTHGATE CIR: A-6
SPALDING CT: A-4
SPARKLEBERRY RD: D-2
STEPHENS CIR: B-4
STONES RIVER AVE: A-9
STONO CT: G-1
STRAYHORN ST: D-8, D-9
SUGAR MAPLE LN: A-3
SYDNEY LN: B-4
TALL OAKS CIR: D-4, E-4
TALLULAH TER: G-1
TIBWIN RD: F-10
TIMMS RD: A-4, A-5, B-4
TRACEY LN: B-4, C-4
TRANSPORTATION PK: C-8
TRANSYLVANIA ST: F-8, F-9
TRIPP RD: A-2, A-3
TROTTER DR: F-1
TUGALOO CT: G-2
VICKSBURG DR: A-9


VICTORIA WAY: B-4, C-4
VINEWOOD ST: A-8
VIREO RD: A-2
WALTON WAY: E-3
WASHINGTON DR: A-1
WATERGATE DR: E-6
WEEPING WILLOW DR: A-1
WESTRIDGE: B-3, B-4
WESTSIDE CT: B-4
WESTVIEW E: B-3
WESTVIEW N: B-3, B-4
WESTVIEW S: B-4
WEXLEY DR: D-8, C-8
WHITE RD: E-2, F-2
WHITE WILLOW CT: A-1
WILDMARSH RD: A-6
WILLIAMS RD: D-10, E-10, F-10
WILLOUGHBY WAY: D-10
WILLOW DR: E-8, E-9
WILLOWMERE ST: D-8
WILLOW WIND CT: A-1
WILSON DR: D-5
WILSON PLACE CT: A-3
WILSON WAY: A-3
WIMBERLY CT: C-8
WINDTREE LN: A-6
WINDY FORKS LN: B-6
WOODFIELD DR: E-5, F-5
WOODS LN: F-3
WOODSON RD: E-1, F-1
WREN DR: A-6, A-7
YARDLEY DR: D-10



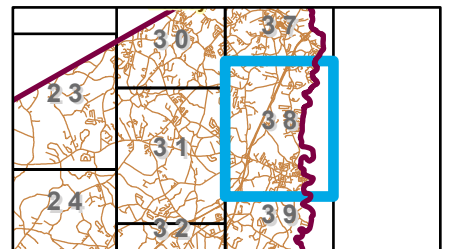
Greenville County

Legend

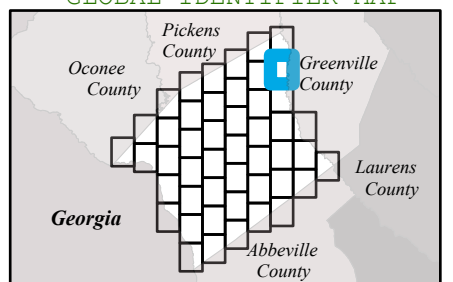
- Roads/Streets
- Highways
- Railways
- River/Stream
- Lake/Pond
- Municipal Boundaries
- School
- Police
- Fire Dept
- Hospital
- Parks
- EMS Post
- Line Notes



LOCAL IDENTIFIER MAP



GLOBAL IDENTIFIER MAP



1. A small number of roads may not be labeled on the map, but all roads are indexed according to their grid location.
2. Each Map is 4 mi. x 5 mi. Minor Grids show 1/2 mile squares
3. Map Scale is 1:27,000
4. Some Roads outside the county are shown to show access to roads along the county boundary.

This map is a product of Anderson County. Reasonable efforts have been made to ensure its accuracy. Anderson County disclaims any liability from the use of this map. Map Produced under supervision of the Anderson County Department of Geographical Information Systems and E911 Addressing.

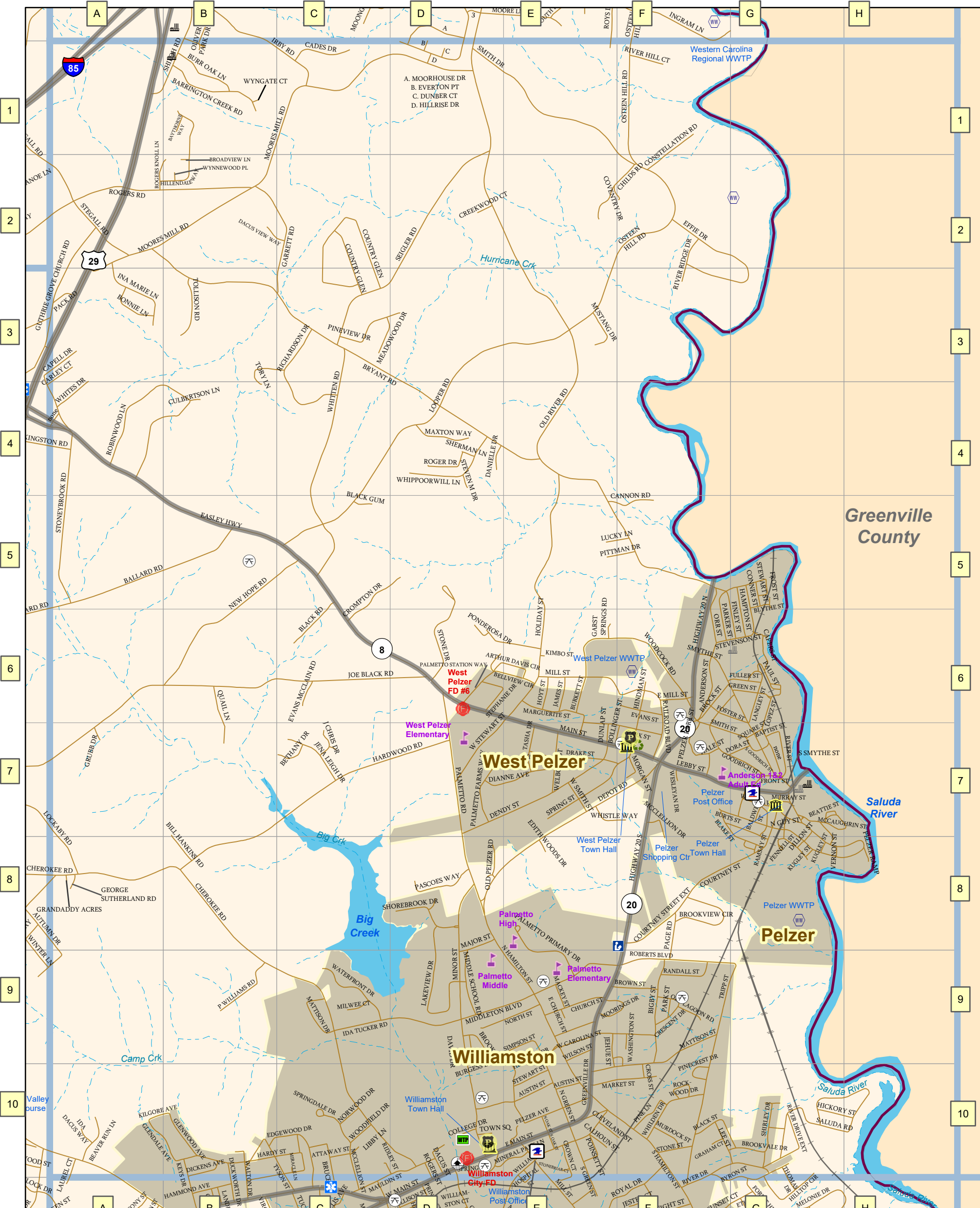
January 2024

MAP 39

ADGER ST: G-7, G-8, H-8
ALLEN ST: F-7, G-7, G-8
ANDERSON ST: F-6, F-7
ARTHUR DAVIS CIR: D-6, E-6
ATTAWAY ST: C-10
AUSTIN ST: D-10, E-10
AUTUMN DR: A-8, A-9
BALDWIN ST: G-7
BALLARD RD: A-5, B-5
BAPTIST ST: G-7
BARRINGTON CREEK RD: B-1
BAYTHORNE WAY: B-1
BEATTIE ST: G-7
BEAVER RUN LN: A-10
BEAVERDAM RD: A-10
BELLVIEW CIR: D-6, E-6
BETHANY DR: C-7
BIGBY ST: F-9
BILL HANKINS RD: B-7, B-8
BLACK GUM: C-5
BLACK RD: C-5, C-6
BLACK ST: F-10, G-10
BLAKE ST: F-7, G-7, G-8
BLAKELY ST: G-8
BLYTHE ST: G-5
BOLLINGER ST: E-7, F-7
BONNIE LN: A-3
BROADVIEW LN: B-2
BROCK ST: F-6
BROOKS DR: D-9
BROOKVALE DR: G-10
BROOKVIEW CIR: F-8
BROWN ST: E-9, F-9
BRUCE ST: C-10
BRYANT RD: A-2, B-2, B-3, C-3, D-3, D-4, E-4
BURGESS LN: D-9
BURKETT ST: E-6, E-7
BURR OAK LN: B-1
BURTS ST: F-7, G-7
BYRON ST: F-10, G-10
CADES DR: C-1
CALHOUN ST: E-10
CANNON RD: E-5, F-5
CAPELL DR: A-3, A-4
CAPERS ST: G-6
CARLEY CT: A-3, A-4
CHERI CIR: C-7
CHEROKEE RD: A-8, B-8, B-9, C-9, C-10, D-10
CHILDS RD: E-2, F-2
CHURCH ST: E-9
CLEVELAND ST: E-10, F-10
COLLEGE DR: D-10
CONNER ST: G-5, G-6
CONSTELLATION RD: F-1, F-2
COUNTRY GLEN: C-2, C-3
COURTNEY ST: F-8, G-7, G-8
COURTNEY STREET EXT: F-8
COVENTRY DR: E-2, F-2
CREEKWOOD CT: D-2
CRESCENT DR: F-9
CROMPTON DR: C-5, C-6, D-5
CROSS ST: F-10
CROWN CT: E-10
CULBERTSON LN: B-4
DACUS ST: D-10
DACUS VIEW WAY: B-2, C-2
DANIELLE DR: D-4
DAVID DR: D-9
DAVIS ST: B-10, C-10
DENDY ST: D-7, E-7
DEPOT RD: D-8, E-7, E-8, F-7
DIANNE AVE: D-7, E-7
DICKENS AVE: B-10
DILLON ST: G-7, G-8
DORA ST: F-7, G-7
DRAKE ST: E-7, F-7
DUCKWORTH DR: B-10
DUNBAR CT: D-1
DUNLAP ST: E-7
E CAROLINA ST: E-9, F-9
E CHURCH ST: E-9
E MAIN ST: D-10, E-10
E MILL ST: F-6
EASLEY HWY: A-4, A-5, B-5, C-5, C-6, D-6
EDGEWOOD DR: B-10, C-10
EDITH WOODS DR: E-8
EFFIE DR: F-2, F-3, G-2, G-3
EVANS MCCLAIN RD: C-6
EVANS ST: F-6
EVERTON PT: D-1
FENNEL ST: G-8
FINLEY ST: F-5, G-5, G-6
FOSTER ST: F-6, G-6
FRONT ST: G-7
FROST ST: G-5, G-6
FULLER ST: F-6, G-6
GARRETT RD: B-2, C-2, C-3
GARST SPRINGS RD: E-6
GEORGE SUTHERLAND RD: A-8
GLENDALE AVE: A-10, B-10
GLENWOOD AVE: B-10
GOODRICH ST: F-6, F-7, G-6, G-7
GOSSETT DR: D-10
GRAHAM CT: F-10
GRANDDADDY ACRES: A-8
GREEN ST: G-6
GREENVILLE DR: E-9, E-10, F-8, F-9
GRUBB DR: A-7
GUTHRIE GROVE CHURCH RD: A-2, A-3
GUY ST: G-7, G-8
HALE ST: F-7
HAMPTON ST: G-5, G-6
HARDWOOD RD: B-7, B-8, C-7, D-7
HARDY ST: B-10, C-10
HERITAGE DR: E-9, E-10

HICKORY ST: G-10, H-10
HIGHWAY 20 N: F-5, F-6, F-7
HIGHWAY 20 S: F-7, F-8
HIGHWAY 29 N: A-1, A-2, A-3
HILLENDALE WAY: B-2
HILLRISE DR: D-1
HILLTOP CIR: G-10
HINDMAN ST: F-6, F-7
HOGG RD: A-8
HOLIDAY ST: E-4, E-5, E-6
HORTON ST: C-10
HOSPITAL ST: E-10
HOYT ST: E-6
IDA DACUS WAY: A-10
I-85 NORTHBOUND: A-1
I-85 SOUTHBOUND: A-1
IDA TUCKER RD: C-9, D-9
INA MARIE LN: A-2, A-3
IRBY RD: B-1, C-1
J CHRIS DR: C-7
JAMES ST: E-6
JEHUE ST: E-9, E-10
JENA LEIGH DR: C-7
JOE BLACK RD: A-6, A-7, B-6, C-6, D-6
KEYS DR: B-10
KILGORE AVE: A-10, B-10
KIMBO ST: E-6
KINGSTON RD: A-4
KUGLEY ST: G-8
LAKEVIEW DR: D-8, D-9
LANGLEY ST: G-6, G-7
LAUREL CT: A-10
LAW ST: G-7, G-8
LEBBY ST: F-7, G-7
LEE ST: F-10, G-10
LEWIS ST: G-7
LIBBY LN: C-10
LOCKABY RD: A-7, A-8
LONG THOMPSON DR: E-9, F-9, F-10
LOOPER RD: C-4, C-5, D-3, D-4, E-3
LOPEZ ST: G-6, G-7
LUCKY LN: E-5, F-5
LYMAN ST: G-7, G-8, H-8
MACKEY ST: E-9
MAIN ST: D-6, E-6, E-7, F-7
MAJOR ST: D-8, D-9
MARGUERITE ST: E-6
MARKET ST: E-10, F-10
MATTISON DR: C-9
MATTISON ST: E-10, F-9, F-10
MAULDIN ST: C-10, D-10
MAXTON WAY: D-4
MCCAUGHRIN ST: G-7, H-7
MCCLELLION DR: F-7, F-8
MCCLELLION ST: C-10
MEADOWOOD DR: C-3
MIDDLE SCHOOL RD: D-8, D-9
MIDDLETON BLVD: D-9, E-9
MILL ST: E-6, E-10, F-6
MILWEE CT: C-9
MINERAL PARK LN: D-10, E-10
MINOR ST: D-8, D-9, D-10
MIRACLE LN: C-10
MOORES MILL RD: A-2, A-3, B-1, B-2, C-1, D-1
MOORHOUSE DR: D-1
MOORINGS DR: E-9, F-9
MORGAN ST: E-7, F-7
MURDOCK ST: F-10
MURRAY ST: G-7
MUSTANG DR: E-3
N GREEN ST: E-9, E-10
N HAMILTON ST: D-8, D-9, E-9, E-10
N GUY ST: G-7
N OAK ST: E-10
NEW HOPE RD: B-5, B-6, C-5
NORTH ST: D-9, E-9
NORWOOD DR: C-10
OAK ST: E-10
OLD BRICKYARD RD: A-3
OLD LAGOON RD: F-9
OLD PELZER RD: D-8
OLD RIVER RD: D-1, D-2, E-2, E-3, E-4, E-5, F-5
OLIVER PARK DR: B-1
ORR ST: F-5, F-6
OSTEEN HILL RD: E-2, E-3, F-1, F-2
P WILLIAMS RD: B-9
PACK RD: A-3
PAGE RD: F-8, F-9
PALMETTO FARMS WAY: D-7
PALMETTO PRIMARY DR: E-8, E-9
PALMETTO RD: D-6, D-7, D-8
PALMETTO STATION WAY: D-6
PARK ST: E-6, E-7, F-7, F-9
PARKER ST: F-5, F-6, G-5
PASCOES WAY: D-8
PAUL ST: G-6
PELZER AVE: E-10
PELZER PARK ST: F-6, F-7
PELZER RAMP: H-8
PINE LN: F-10
PINECREST DR: F-10
PINEVIEW DR: C-3, D-3
PITTMAN DR: E-5, F-5
POINSETT ST: E-10
PONDEROSA DR: D-6, E-6
QUAIL LN: B-6, B-7
RAILROAD BLVD: F-6, F-7
RAMSAY ST: G-8
RANDALL ST: F-9
REED ST: G-7
RICHARDSON DR: C-3, C-4
RIDLEY ST: C-10, D-10
RIVER DR: F-10, G-10
RIVER DRIVE EXT: G-10
RIVER HILL CT: F-1
RIVER RIDGE DR: F-2, F-3
RIVER ST: G-7

ROBERTS BLVD: E-9, F-9
ROBINWOOD LN: A-4, B-4
ROCKWOOD DR: F-10
ROGER DR: D-4
ROGERS KNOLL LN: A-2, B-2
ROGERS RD: A-2, B-2
ROGERS ST: D-10
ROYAL DR: F-10
S GOODRICH ST: G-7
S GREEN ST: E-10
S HAMILTON ST: E-10, F-10
S OAK ST: E-10
S SMYTHE ST: G-7
SALUDA RD: G-10, H-10
SCHOOL ST: E-9
SEIGLER RD: C-3, D-1, D-2, D-3
SHERMAN LN: D-4
SHILOH RD: A-1, B-1
SHIRLEY DR: F-10, G-10
SHOREBROOK CT: D-8
SHOREBROOK DR: D-8
SIMPSON ST: E-9, E-10
SMITH DR: D-1, E-1, F-1, F-2
SMITH ST: F-6, F-7, G-7
SMYTHE ST: F-6, G-6, G-7
SPRING PK: D-10
SPRING ST: E-7, F-7
SPRINGDALE DR: C-10
SQUARE ST: G-7
STEGALL RD: A-2
STEPHANIE DR: D-6
STEVEN M DR: D-4
STEVENSON ST: F-6, G-6
STEWART ST: E-10, G-5
STONE DR: D-5, D-6
STONE ST: F-10
STONEBRIAR CT: E-10
STONEBROOK RD: A-4, A-5
SYLVIA LN: E-7
TASHA DR: E-7
THOMAS DR: G-10
TOLLISON RD: B-3
TORY LN: B-3, B-4, C-3
TOWN SQ: D-10
TRIPP ST: F-9, F-10, G-9
TYSON ST: B-10, C-10
VERNON ST: G-8
W CAROLINA ST: E-9
W CROWN CT: E-10
W MAIN ST: D-10
W SMITH ST: E-7
W STEWART ST: D-6, D-7, E-6
WALTON DR: B-10
WARDLAW ST: G-7
WASHINGTON ST: F-9
WATERFRONT DR: C-9
WELBORN ST: E-7
WESLEYAN DR: F-7
WHILDEN DR: F-10
WHIPPOORWILL LN: D-4
WHISTLE WAY: E-7, F-7
WHITES DR: A-3, A-4
WHITTEN RD: C-3, C-4, C-5
WILLIAMS ST: E-10
WILSON ST: E-9
WOODCOCK RD: E-6, F-6
WOODFIELD DR: C-10
WYNGATE CT: B-1
WYNNEWOOD PL: B-2




Greenville County

Saluda River

Legend

- Roads/Streets
- Highways
- Railways
- River/Stream
- Lake/Pond
- Municipal Boundaries
- School
- Police
- Fire Dept
- Hospital
- Parks
- EMS Post
- Line Notes

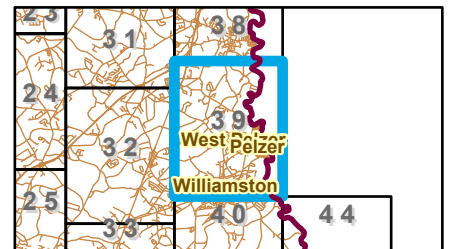


1. A small number of roads may not be labeled on the map, but all roads are indexed according to their grid location.
2. Each Map is 4 mi. x 5 mi. Minor Grids show 1/2 mile squares
3. Map Scale is 1:27,000
4. Some Roads outside the County are shown to show access to roads along the county boundary.

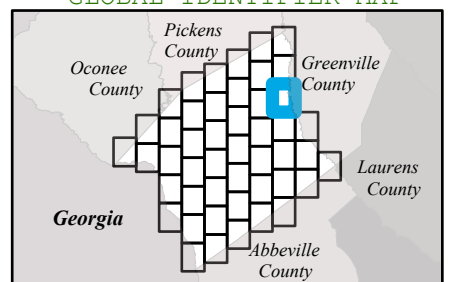
This map is a product of Anderson County. Reasonable efforts have been made to ensure its accuracy. Anderson County disclaims any liability from the use of this map. Map Produced under supervision of the Anderson County Department of Geographical Information Systems and E911 Addressing.

January 2024

LOCAL IDENTIFIER MAP



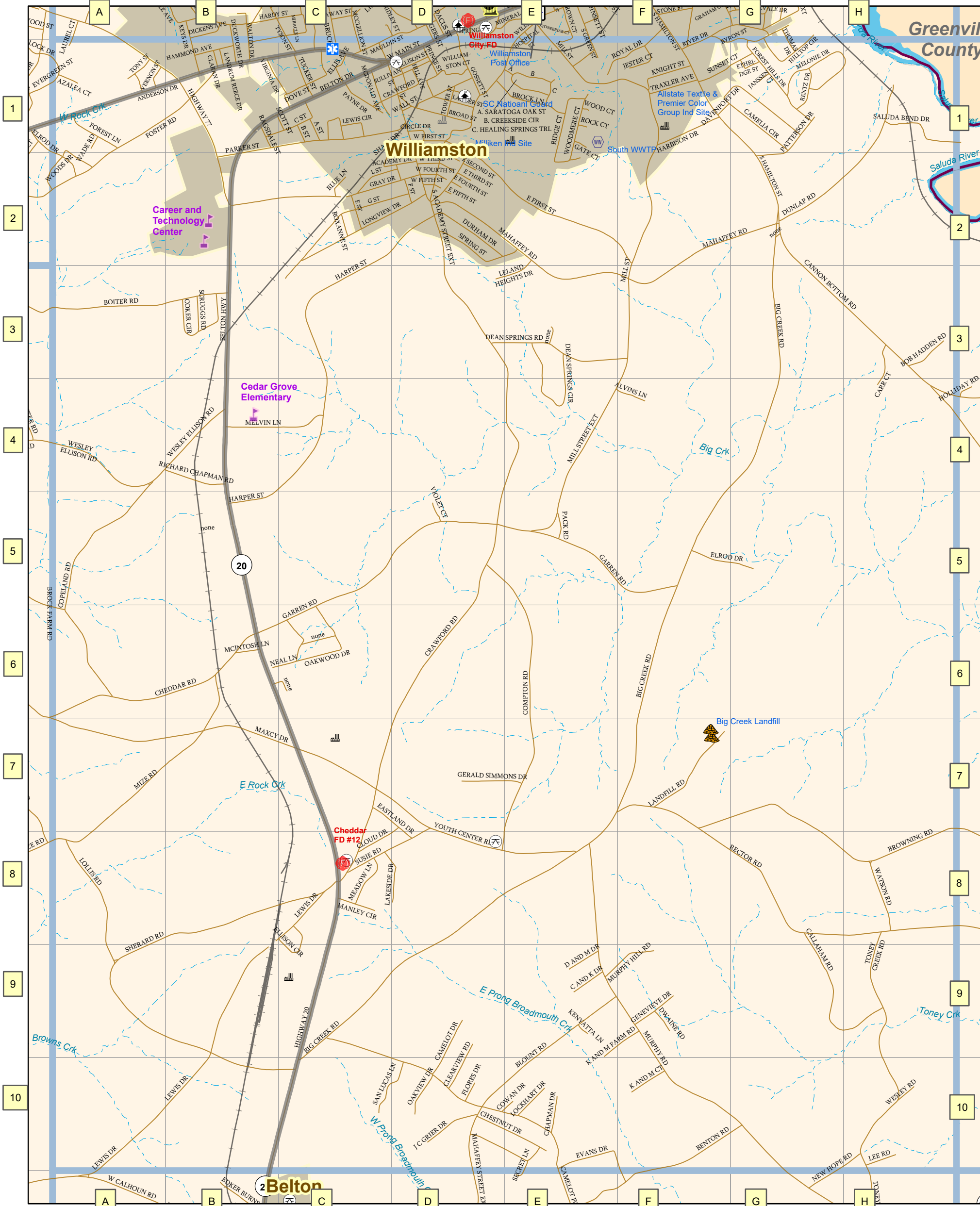
GLOBAL IDENTIFIER MAP



MAP 40


A ST: C-1
ACADEMY DR: D-2
ALVINS LN: E-4, F-4
ANDERSON DR: A-1, B-1, C-1
ANDERSON HWY: A-1
ANDERSON ST: D-1
AZALEA CT: A-1
B ST: C-1
BEAVERDAM RD: A-1, B-1
BELL RD: A-6
BELTON DR: B-1, B-2, C-1
BELTON HWY: B-2, B-3, B-4, B-5
BENTON RD: F-10, G-10
BIG CREEK RD: C-9, C-10, D-8, D-9, E-7, E-8, F-4, F-5, F-6, F-7, G-2, G-3, G-4
BLOUNT RD: D-10, E-9, E-10
BLUE LN: C-2
BOB HADDEN RD: H-3
BOITER RD: A-3, B-3
BROAD ST: D-1
BROCK LN: D-1, E-1
BROWNING RD: F-7, G-7, G-8, H-7, H-8
BRUCE ST: C-1
BYRON ST: F-1, G-1
C AND K DR: E-9
C ST: B-1, C-1
CALLAHAM RD: G-8, G-9, H-9
CAMELIA CIR: F-1, G-1
CAMELOT DR: D-9, D-10
CAMELOT FOREST: C-9, C-10, D-10, E-10
CANNON BOTTOM RD: G-2, G-3, H-3, H-4
CARR CT: H-3, H-4
CHAMBERS LN: E-8
CHAPMAN DR: E-10
CHEDDAR RD: A-6, B-6
CHESTNUT DR: D-10, E-10
CIRCLE DR: D-1
CLARAN DR: B-1
CLEARVIEW RD: D-9, D-10
CLOUD DR: C-8, D-7, D-8
COKER CIR: B-3
COMPTON RD: D-5, D-8, E-5, E-6, E-7, E-8
COPELAND RD: A-4, A-5, A-6
COWAN DR: D-10, E-10
CRAWFORD RD: C-7, C-8, D-2, D-3, D-4, D-5, D-6, D-7, E-3, E-4
CRAWFORD ST: C-1, D-1
CREEKSIDE CIR: E-1
CROWN CT: E-1
D AND M DR: E-9
DAVENPORT DR: F-1
DAVIS ST: B-1
DEAN SPRINGS CIR: E-3, E-4
DEAN SPRINGS RD: D-3, E-3, F-3
DOVE ST: C-1
DUCKWORTH DR: B-1
DUNLAP RD: G-2, H-1, H-2
DURHAM DR: D-2
DWAINE RD: F-9
E FIFTH ST: D-2
E FIRST ST: D-1, D-2, E-2
E FIRST STREET EXT: E-2, F-2
E FOURTH ST: D-2
E SECOND ST: D-2
E ST: C-2
E THIRD ST: D-2
EASTLAND DR: C-7, D-7, D-8
EDGEWOOD DR: C-1
ELLIS AVE: C-1
ELLISON CIR: C-8, C-9
ELLISON ST: D-1
ELROD DR: A-1, A-2, F-5, G-5
ETHRIDGE ST: G-1
EVANS DR: E-10, F-10
EVERGREEN ST: A-1
F ST: D-2
FLORES DR: D-10
FOREST HILLS DR: G-1
FOREST LN: A-1
FOSTER RD: A-1, A-2, B-1
G ST: C-2, C-3, D-2
GARREN RD: B-6, C-5, C-6, D-5, E-5, F-5
GATE CT: E-1
GENEVIEVE DR: F-9
GERALD SIMMONS DR: D-7, E-7
GOSSETT DR: D-1, D-2
GOSSETT ST: D-1
GRAY DR: B-2, C-2, D-2
HAMMOND AVE: B-1
HARBISON DR: F-1
HARPER ST: B-4, B-5, C-2, C-3, C-4, D-2
HEALING SPRINGS TRL: E-1
HIGHWAY 20: B-5, B-6, B-10, C-6, C-7, C-8, C-9, C-10
HIGHWAY 77: B-1, B-2
HILL AVE: D-1
HILLTOP CIR: G-1
HOLLIDAY RD: H-4
HOSPITAL ST: E-1
J C GRIER DR: D-10
JANSSEN CT: G-1
JESTER CT: F-1
K AND M CT: F-10
K AND M FARM RD: E-9, F-9
KENYATTA LN: E-9
KEYS DR: B-1
KNIGHT ST: F-1
L ST: C-2, D-2
LAKESIDE DR: C-8, D-8
LANDER ST: D-1
LANDFILL RD: F-7
LANDRUM REECE DR: B-1
LAUREL CT: A-1
LEE RD: H-10
LEE STEAM PLANT RD: H-4
LELAND HEIGHTS DR: D-3, E-2, E-3
LEWIS CIR: C-1
LEWIS DR: A-10, B-8, B-9, B-10, C-8

LOCKHART DR: E-10
LOLLIS RD: A-8, A-9
LONGVIEW DR: C-2, D-2
MAHAFFEY RD: D-2, E-2, E-3, F-2, F-3, G-2
MAHAFFEY STREET EXT: D-10
MANLEY CIR: C-8
MAULDIN ST: C-1
MAXCY DR: A-7, B-7, C-7
MCALISTER ST: C-1
MCCLELLION ST: C-1
MCDONALD AVE: C-1
MCINTOSH LN: B-6
MEADOW LN: C-8
MELONIE DR: G-1, H-1
MELVIN LN: B-4, C-4
MILL ST: E-1, F-1, F-2, F-3
MILL STREET EXT: E-4, E-5, F-2, F-3, F-4
MIZE RD: A-7, A-8, B-6, B-7
MURPHY HILL RD: E-9, F-9
MURPHY RD: E-8, E-9, F-9, F-10, G-10
N ACADEMY ST: C-1
NEAL LN: B-6, C-6
NEW HOPE RD: G-10, H-10
OAKVIEW DR: D-10
OAKWOOD DR: C-6
PACK RD: E-5
PARKER ST: B-1, B-2, C-1, D-1
PATTERSON DR: G-1, G-2
PAYNE DR: C-1
PRINCE ST: D-1
RAGSDALE ST: B-1
RECTOR RD: E-7, F-7, F-8, G-8, H-8
RENTZ DR: G-1
RICHARD CHAPMAN RD: A-4, B-4
RIDGE CT: E-1, E-2
RIVER DR: F-1
ROCK CT: E-1
ROGERS ST: D-1
ROXANNE ST: C-2
ROYAL DR: E-1, F-1
S ACADEMY ST: C-1, D-1, D-2
S ACADEMY STREET EXT: D-2
S GREEN ST: E-1
S HAMILTON ST: F-1, G-1, G-2
SALUDA BEND DR: H-1
SAN LUCAS LN: C-10, D-10
SARATOGA OAK ST: -1
SCOTT ST: B-1, C-1
SCRUGGS RD: B-3
SECRET LN: E-10
SHAW DR: C-1, C-2, D-1, D-2
SHERARD RD: A-8, A-9, B-8, B-9, B-10, C-8, C-10
SPRING PK: D-1
SPRING ST: D-2, E-2
SULLIVAN ST: C-1, D-1
SUNSET CT: F-1, G-1
SUSIE RD: C-8, D-7, D-8
THOMAS DR: G-1
TONEY CREEK RD: H-8, H-9, H-10
TONY ST: A-1
TOWER ST: D-1
TRAXLER AVE: F-1
TRIPP ST: F-1
TUCKER ST: C-1
TYSON ST: C-1
VERNON ST: A-1
VIOLET CT: D-5
VIRGINIA DR: B-1, C-1
W FIFTH ST: D-2
W FIRST ST: D-1
W FOURTH ST: D-2
W MAIN ST: C-1, D-1
W SECOND ST: D-1, D-2
W THIRD ST: D-2
WADE RD: A-1
WALL ST: D-1
WALTON DR: B-1
WATSON RD: H-8
WESLEY ELLISON RD: A-4, B-4
WESLEY RD: H-10
WILLIAMS ST: D-1, E-1
WILLIAMS STREET EXT: D-1, D-2
WILLIAMSTON CT: D-1
WOOD CT: E-1
WOODMERE CT: E-1, E-2
WOODS DR: A-1, A-2
YOUTH CENTER RD: C-7, D-7, D-8, E-8



Legend

- Roads/Streets
- Highways
- Railways
- River/Stream
- Lake/Pond
- Municipal Boundaries
- School
- Police
- Fire Dept
- Hospital
- Parks
- EMS Post
- Line Notes

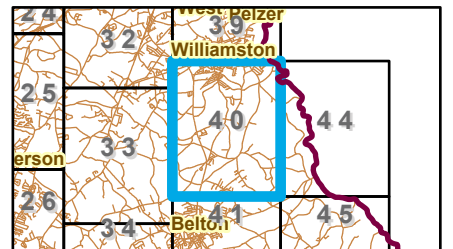


1. A small number of roads may not be labeled on the map, but all roads are indexed according to their grid location.
2. Each Map is 4 mi. x 5 mi. Minor Grids show 1/2 mile squares
3. Map Scale is 1:27,000
4. Some Roads outside the County are shown to show access to roads along the county boundary.

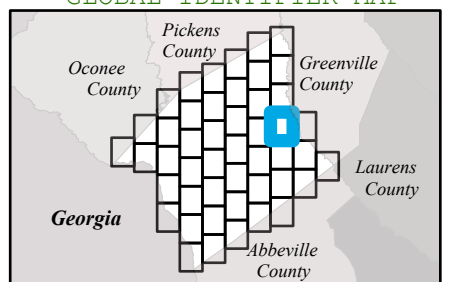
This map is a product of Anderson County. Reasonable efforts have been made to ensure its accuracy. Anderson County disclaims any liability from the use of this map. Map Produced under supervision of the Anderson County Department of Geographical Information Systems and E911 Addressing.

January 2024

LOCAL IDENTIFIER MAP



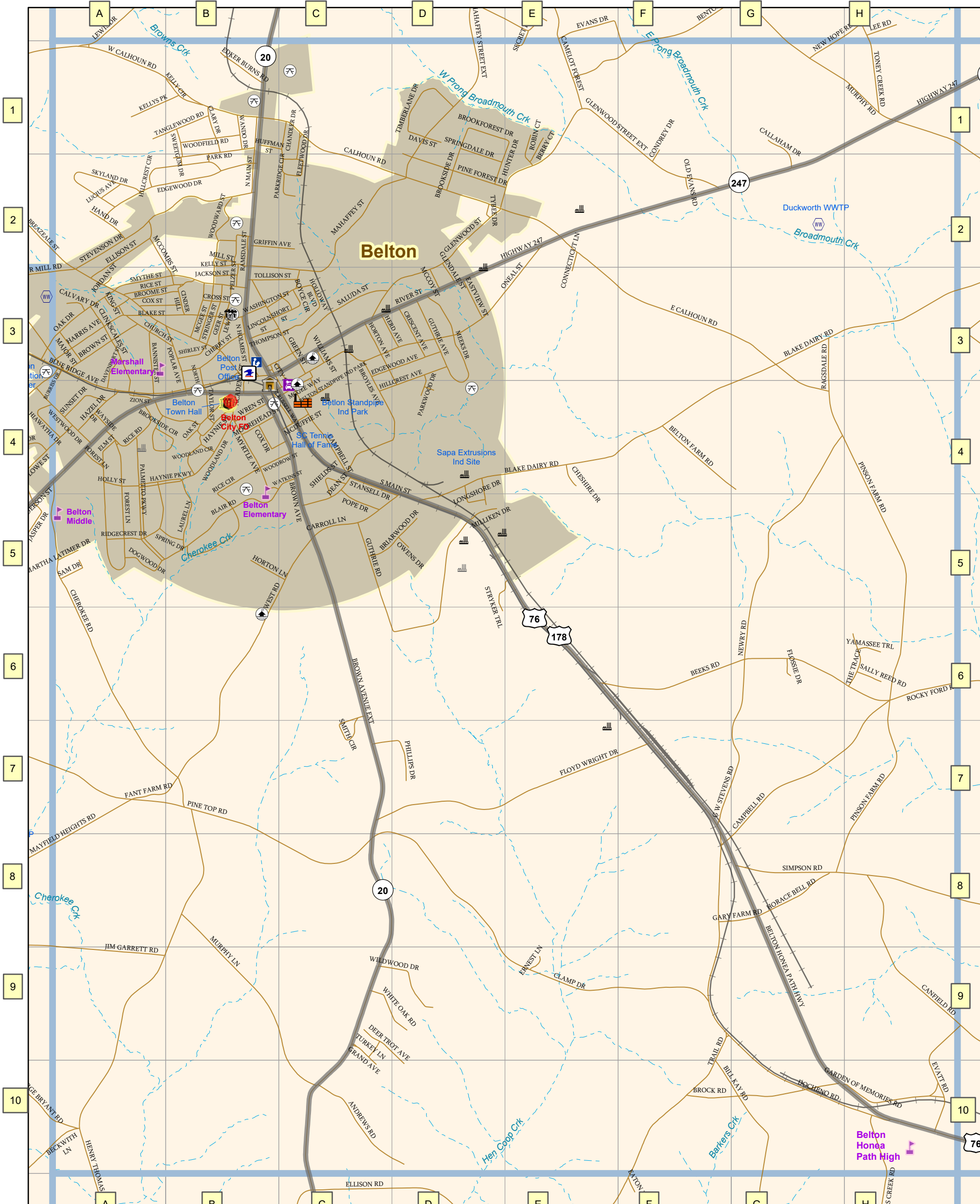
GLOBAL IDENTIFIER MAP



MAP 41


ACADEMY ST: B-3, B-4
ALLEN LN: C-3
ANDERSON ST: A-4, B-4
ANDREWS RD: C-10, D-10
BANNISTER ST: A-3, A-4
BARKERS CREEK RD: H-10
BECKWITH LN: A-10
BEEKS RD: E-6, F-6, G-6, H-6
BELTON FARM RD: F-4, G-4
BELTON HONEA PATH HWY: D-5, E-5, E-6, F-6, F-7, F-8, G-8, G-9, G-10, H-10
BELTON STANDPIPE IND PARK DR: C-4
BENTON RD: E-1, F-1
BERRY CT: E-1, E-2
BILL KAY RD: F-10, G-10
BLAIR MILL RD: A-3
BLAIR RD: B-5
BLAKE DAIRY RD: D-4, D-5, E-4, F-4, G-3, G-4, H-3
BLAKE ST: A-3, B-3
BLUE RIDGE AVE: A-3, A-4, B-3, B-4
BOYCE CIR: C-3
BREAZEALE ST: A-2, A-3, B-3
BRIARWOOD DR: C-5, D-5
BROCK RD: F-10, G-10
BROOKFOREST DR: D-1, E-1
BROOKSIDE CIR: A-4, B-4
BROOKSIDE DR: D-1, D-2
BROOME ST: A-3, B-3
BROWN AVE: B-4, C-4, C-5
BROWN AVENUE EXT: C-5, C-6, C-7, C-8, C-9, C-10
BROWN ST: A-3
BROYLES AVE: C-3, C-4, D-4
BURRISS DR: A-3
CALHOUN RD: B-1, C-1, C-2, D-2, E-2
CALLAHAM DR: G-1, G-2
CALVARY DR: A-3
CAMELOT FOREST: E-1
CAMPBELL RD: F-8, G-7, G-8, H-6, H-7
CAMPBELL ST: C-4
CANFIELD RD: H-8, H-9
CARROLL LN: C-5, D-4, D-5
CATER ST: C-3
CHANDLER DR: C-1, C-2
CHEROKEE RD: A-4, A-5, A-6, A-7, B-7
CHERRY ST: B-3
CHESHIRE DR: E-4, F-4
CHURCH ST: A-3, B-3
CINDER HILL: B-3
CITY SQ: B-3, C-3, C-4
CLAMP DR: C-7, C-8, D-7, D-8, D-9, E-9, F-9
CLARY DR: B-1
CLINKSCALES ST: A-3, A-4
CONDREY DR: F-1, F-2
CONNECTICUT LN: E-2, E-3
COX DR: B-4, C-4
COX ST: A-3, B-3
CRESCENT AVE: D-3
CROSS ST: B-3
DAVENPORT ST: A-3, A-4
DAVIS ST: D-1
DEAN ST: C-4, C-5
DEER TROT AVE: C-9, D-9, D-10
DOCHENO RD: F-7, F-8, F-9, G-9, G-10, H-10
DOGWOOD DR: A-5
E CALHOUN RD: E-2, E-3, F-3, G-3
EASTVIEW ST: D-3
EDGEWOOD AVE: C-3, D-3
EDGEWOOD DR: A-2, B-2
EDKER BURNS RD: B-1
ELLISON ST: A-2, A-3
ELM ST: A-4
ERNEST LN: E-9
EVANS DR: F-1
EVATT RD: H-9, H-10
FANT FARM RD: A-7, B-7
FLEETWOOD DR: C-1, C-2
FLOSSIE DR: G-6
FLOYD WRIGHT DR: C-7, D-7, E-7, F-7
FOREST LN: A-4, A-5
G W STEVENS RD: F-7, G-6, G-7
GARDEN OF MEMORIES RD: G-10, H-10
GARY FARM RD: F-8, G-8
GEER ST: B-3
GEORGE BRYANT RD: A-10
GLENDALE ST: D-2, D-3
GLENWOOD ST: C-3, D-2, D-3
GLENWOOD STREET EXT: D-2, E-1, E-2, F-1, F-2
GRAND AVE: C-9, C-10
GREEN ST: B-3, C-3
GRIFFIN AVE: B-2, C-2
GUTHRIE AVE: D-3, D-4
GUTHRIE RD: C-5, C-6, D-5, D-6
HAND DR: A-2
HARRIS AVE: A-3
HAYNIE PKWY: A-4, B-4
HAYNIE ST: B-4
HAZEL DR: A-4
HENRY THOMAS RD: A-9, A-10, B-7, B-8, B-9
HERD AVE: C-3, D-3
HERITAGE WAY: B-3, C-3
HIAWATHA DR: A-4
HIGHWAY 20: B-1
HIGHWAY 247: E-2, F-2, G-1, G-2, H-1
HILLCREST AVE: C-4, D-3, D-4
HILLCREST CIR: A-2, B-2
HOLLOWAY BLVD: C-3
HOLLY ST: A-4
HORACE BELL RD: G-8
HORTON AVE: C-3, D-3, D-4
HORTON LN: B-5, C-5
HUFFMAN ST: B-1, C-1
HUNTER DR: D-1, D-2, E-1
JACKSON ST: B-3
JIM GARRETT RD: A-8, A-9
JORDAN ST: A-3
KAY ST: A-3

KELLY CIR: B-1
KELLY ST: B-2
KELLYS PK: A-1, B-1
KING ST: A-3
LAUREL LN: B-4, B-5
LEWIS DR: A-1
LEWIS ST: B-3
LINCOLN ST: B-3
LONGSHORE DR: D-4, D-5
LOWE ST: A-4
LUCIUS AVE: A-2
MAHAFFEY ST: B-2, B-3, C-2, C-3, D-1, D-2
MAHAFFEY STREET EXT: D-1
MAJOR ST: A-3
MARTHA LATIMER DR: A-5
MAYFIELD HEIGHTS RD: A-7, A-8
MCCOMBS ST: A-2, B-2, B-3
MCCOY ST: D-3
MCDUFFIE ST: C-4
MCGEE ST: B-3
MCGEE WAY: C-3, C-4
MEEKS DR: D-3
MILL ST: B-2
MILLIKEN DR: D-5
MOOREHEAD ST: B-4
MURDOCK RD: A-3
MURPHY LN: B-8, B-9, C-9, C-10
MURPHY RD: G-1, H-1
MYRTLE AVE: B-4
N HOLMES ST: B-3
N MAIN ST: B-1, B-2, B-3, B-4
NEW HOPE RD: G-1
NEWRY RD: G-4, G-5, G-6
NORTH ST: B-3, B-4
OAK DR: A-3
OAK ST: B-4
OLD EVANS RD: F-2
ONEAL ST: B-4, C-3, C-4, D-3, E-2, E-3
OWENS DR: D-5
PALMETTO PKWY: A-4, A-5, B-5
PARK RD: B-1, B-2
PARKRIDGE CIR: C-2
PARKWOOD DR: D-3, D-4
PELZER ST: B-2, B-3
PHILLIPS DR: C-7, D-7
PINE FOREST DR: D-1, D-2, E-2
PINE TOP RD: A-7, B-7, B-8, C-8
PINSON FARM RD: G-3, G-4, G-8, H-4, H-5, H-6, H-7, H-8
POPE DR: C-4, C-5
POPLAR AVE: B-3, B-4
RAGSDALE RD: G-3, G-4
RAMSDALE ST: B-2
RICE CIR: B-4, B-5
RICE RD: A-4
RICE ST: A-3, B-3
RIDGECREST DR: A-4, A-5
RIVER ST: B-3, C-3, D-2, D-3, E-2
ROBIN CT: E-1, E-2
ROCKY FORD RD: H-6
S HOLMES ST: B-4, C-4
S MAIN ST: B-4, C-4, D-4, D-5
SALLY REED RD: H-6
SALUDA ST: B-3, C-3
SAM DR: A-5
SECRET LN: E-1
SHADY GROVE RD: H-1
SHIELDS ST: C-4, C-5
SHIRLEY ST: B-3
SHORT ST: B-3, C-3
SIMPSON RD: G-8, H-8
SKYLAND DR: A-2
SMITH CIR: C-6, C-7
SMYTHE ST: A-3, B-3
SPRING DR: A-5, B-5
SPRINGDALE DR: D-1, D-2
STANDPIPE CT: B-3
STANSELL DR: C-4, D-4, D-5
STEVENSON DR: A-2, A-3, B-2
STRINGER ST: B-3
STRYKER TRL: D-5, D-6, E-5, E-6
SUNSET DR: A-4
SWEETGUM DR: B-1, B-2
TANGLEWOOD RD: A-1, B-1
TAYLOR ST: B-4
THE TRACE: H-6
THOMPSON ST: B-3, C-3
TIMBERLANE DR: D-1
TOLLISON ST: B-3, C-3
TONEY CREEK RD: H-1
TRAIL RD: F-9, F-10
TURKEY LN: C-9
TYBEE DR: D-2
W CALHOUN RD: A-1, B-1
WANDO DR: B-1
WASHINGTON ST: B-3, C-3
WATKINS ST: B-4, B-5, C-4
WAYSIDE DR: A-4
WEST RD: B-5, B-6, B-7, C-5
WESTWOOD DR: A-4
WHITE OAK RD: C-9, D-9
WILDWOOD DR: C-9, D-9
WILLIAMS ST: C-3
WOODFIELD RD: B-1
WOODLAND CIR: B-4
WOODLAND DR: B-4
WOODROW ST: B-4, C-4
WOODWARD ST: B-2, B-3
WREN ST: B-4
YAMASSEE TRL: H-6
ZION ST: A-4, B-4



Legend

- Roads/Streets
- Highways
- Railways
- River/Stream
- Lake/Pond
- Municipal Boundaries
- School
- Police
- Fire Dept
- Hospital
- Parks
- EMS Post
- Line Notes

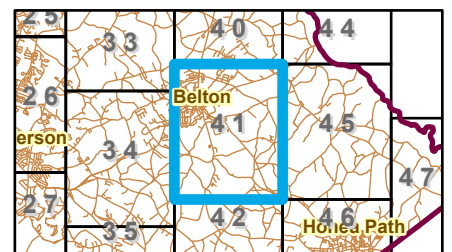


1. A small number of roads may not be labeled on the map, but all roads are indexed according to their grid location.
2. Each Map is 4 mi. x 5 mi. Minor Grids show 1/2 mile squares
3. Map Scale is 1:27,000
4. Some Roads outside the County are shown to show access to roads along the county boundary.

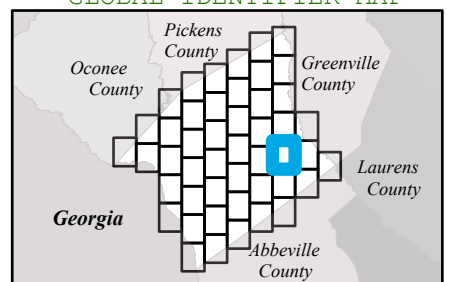
This map is a product of Anderson County. Reasonable efforts have been made to ensure its accuracy. Anderson County disclaims any liability from the use of this map. Map Produced under supervision of the Anderson County Department of Geographical Information Systems and E911 Addressing.

January 2024

LOCAL IDENTIFIER MAP

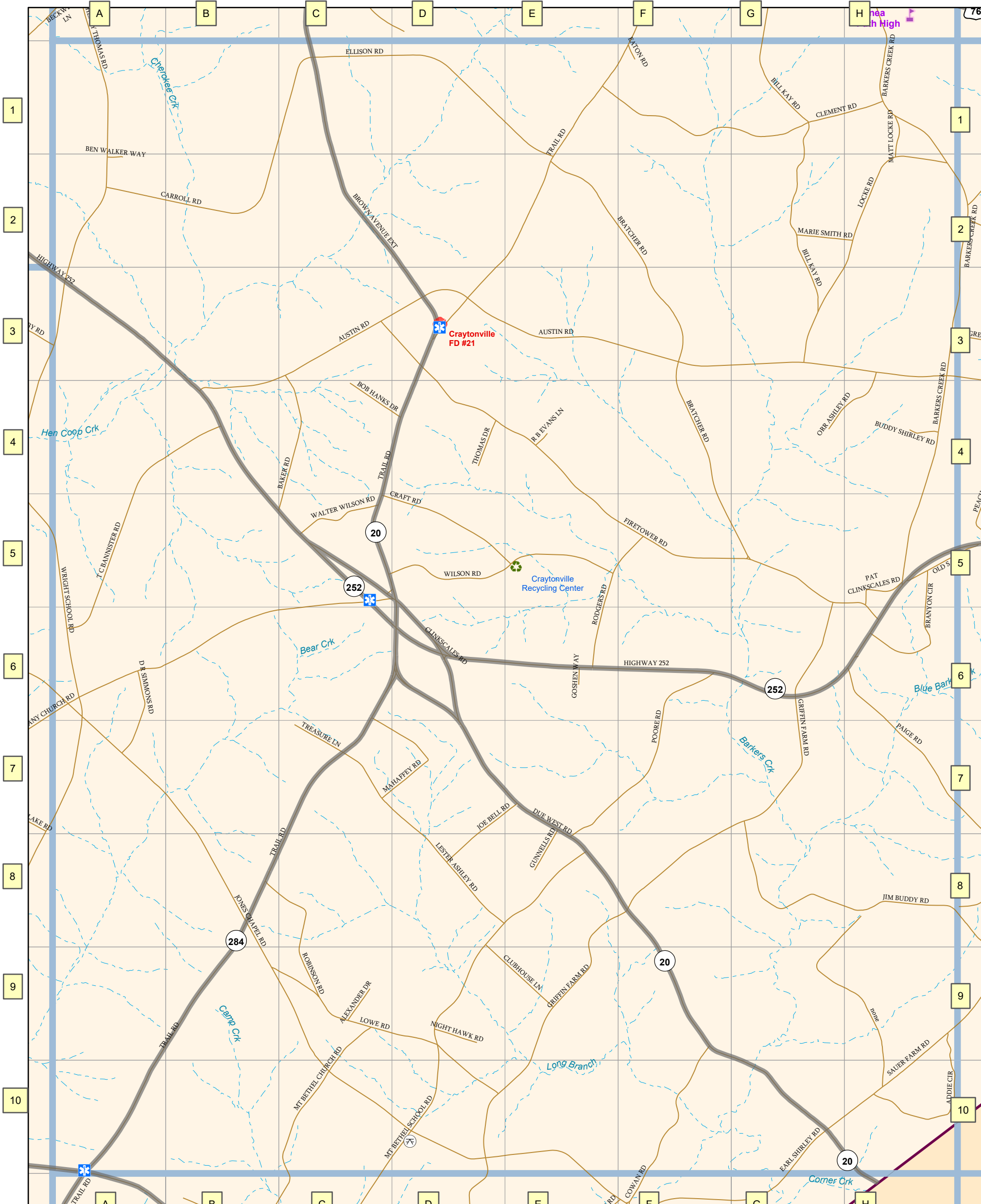


GLOBAL IDENTIFIER MAP














MAP 42

ADDIE CIR: H-9, H-10
ALEXANDER DR: C-9
AUSTIN RD: B-3, B-4, C-3, D-3, E-3, F-3, G-3, H-3
BAKER RD: B-5, C-3, C-4, C-5
BARKERS CREEK RD: H-1, H-2, H-3, H-4, H-5
BEN WALKER WAY: A-2
BETHANY CHURCH RD: A-6, B-6, C-5, C-6, D-5
BILL KAY RD: G-1, G-2, G-3
BOB HANKS DR: C-4, D-4
BRANYON CIR: H-5, H-6
BRATCHER RD: E-2, F-2, F-3, F-4, F-5, G-5
BROWN AVENUE EXT: C-1, C-2, D-2, D-3
BUDDY SHIRLEY RD: H-5
CARROLL RD: A-2, B-1, B-2, C-1
CLEMENT RD: E-1, F-1, G-1, H-1
CLINKSCALES RD: C-5, D-5, D-6, D-7
CLUBHOUSE LN: D-8, D-9, E-9
COWAN RD: F-9, F-10
CRAFT RD: C-5, D-5, E-5
D R SIMMONS RD: A-6, A-7
DUE WEST HWY: A-10
DUE WEST RD: D-6, D-7, E-7, E-8, F-8, F-9, G-9, G-10, H-10
EARL SHIRLEY RD: G-10
ELLISON RD: C-1, D-1, E-1, E-2
FIRETOWER RD: C-3, D-3, D-4, E-4, E-5, F-5, G-5, H-5, H-6
GOSHEN WAY: E-6
GRIFFIN FARM RD: D-10, E-8, E-9, E-10, F-7, F-8, G-5, G-6, G-7
GUNNELLS RD: E-7, E-8
HENRY THOMAS RD: A-1, A-2, A-3
HIGHWAY 252: A-3, B-3, B-4, B-5, C-5, C-6, D-6, E-6, F-6, G-6, H-5, H-6
JIM BUDDY RD: G-7, G-8, H-8
JOE BELL RD: D-7, D-8, E-7
JONES CHAPEL RD: A-6, A-7, B-7, B-8, B-9, C-9, C-10, D-10, E-10
JOSH ASHLEY RD: H-8
KIRBY RD: A-3
LESTER ASHLEY RD: C-7, D-7, D-8
LOCKE RD: G-2, G-3, H-2
LOWE RD: B-9, C-9, D-9, D-10
MAHAFFEY RD: C-6, C-7, D-7
MARIE SMITH RD: G-2, H-2
MATT LOCKE RD: H-1, H-2
MT BETHEL CHURCH RD: C-9, C-10
MT BETHEL SCHOOL RD: C-10, D-8, D-9, D-10, E-8
NIGHT HAWK RD: D-9
OLD SC 252: H-5
ORR ASHLEY RD: G-4, H-3, H-4
PAIGE RD: H-6, H-7
PAT CLINKSCALES RD: H-5
PEARMAN RD: D-10
POORE RD: E-7, E-8, F-6, F-7
R B EVANS LN: E-4
RICE CEMETERY RD: A-6
ROBINSON RD: B-8, C-8, C-9
RODGERS RD: E-5, E-6, F-5
SAUER FARM RD: G-10, H-9, H-10
T C BANNISTER RD: A-4, A-5, A-6, B-4
THOMAS DR: D-4
TINY GREER RD: H-3
TRAIL RD: A-9, A-10, B-8, B-9, C-4, C-5, C-6, C-7, C-8, D-2, D-3, D-4, D-5, D-6, E-1, E-2, F-1
TREASURE LN: C-7
WALTER WILSON RD: C-5
WILSON RD: C-5, D-5, E-5
WRIGHT SCHOOL RD: A-3, A-5, A-6, A-7



Legend

-  Roads/Streets
-  Highways
-  Railways
-  River/Stream
-  Lake/Pond
-  Municipal Boundaries
-  School
-  Police
-  Fire Dept
-  Hospital
-  Parks
-  EMS Post
-  Line Notes

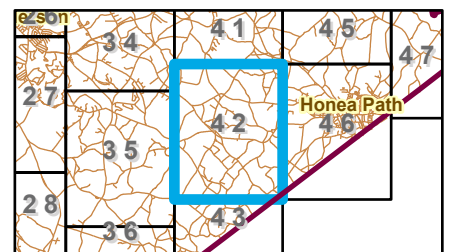


1. A small number of roads may not be labeled on the map, but all roads are indexed according to their grid location.
2. Each Map is 4 mi. x 5 mi. Minor Grids show 1/2 mile squares
3. Map Scale is 1:27,000
4. Some Roads outside the County are shown to show access to roads along the county boundary.

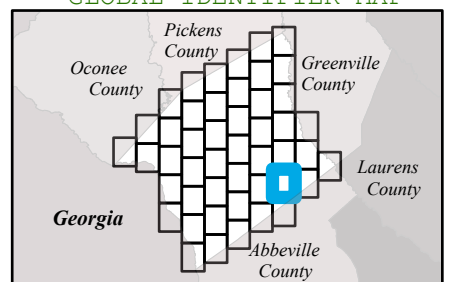
This map is a product of Anderson County. Reasonable efforts have been made to ensure its accuracy. Anderson County disclaims any liability from the use of this map. Map Produced under supervision of the Anderson County Department of Geographical Information Systems and E911 Addressing.

January 2024

LOCAL IDENTIFIER MAP

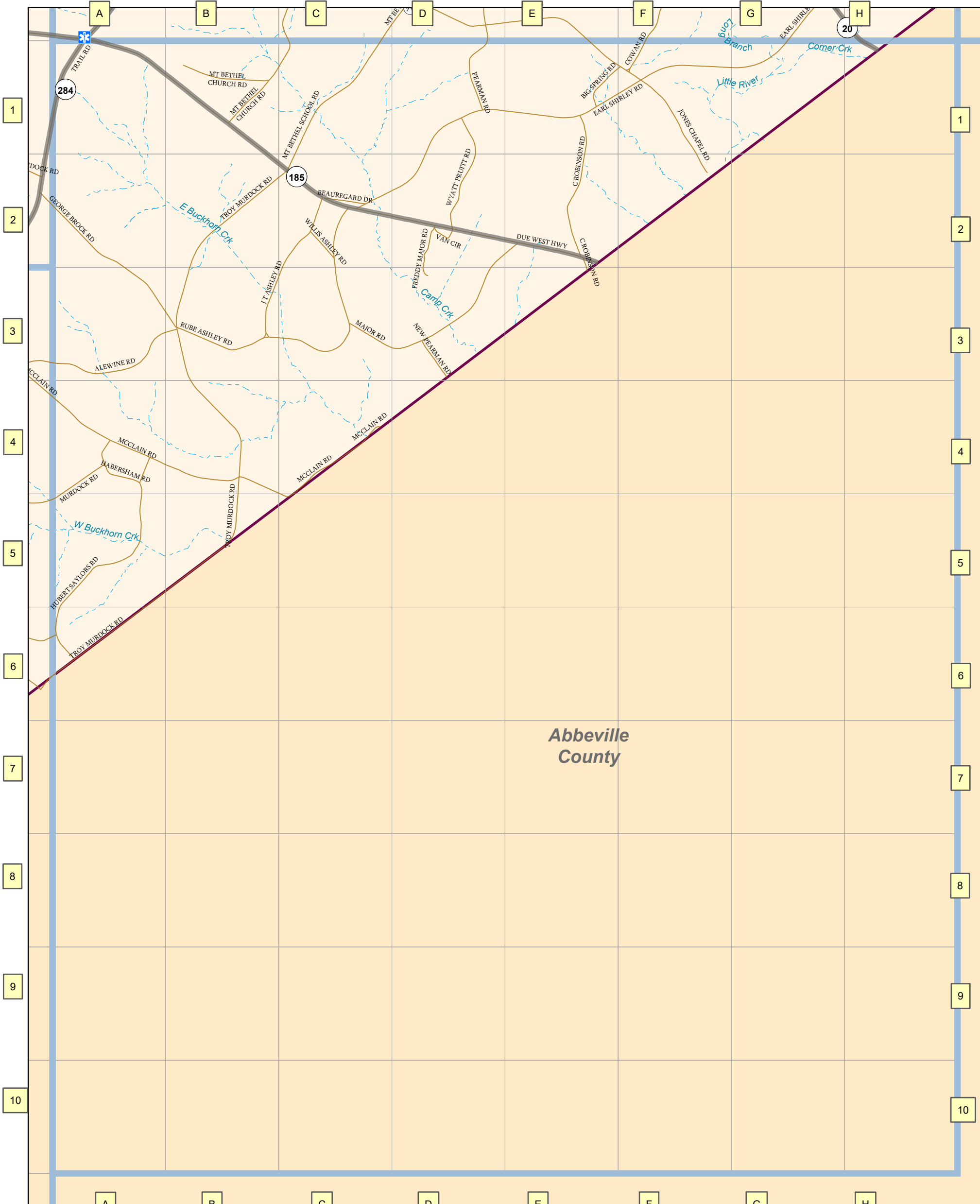


GLOBAL IDENTIFIER MAP










MAP 43


ALEWINE RD: A-3, B-3
BEAUREGARD DR: C-2
BIG SPRING RD: E-1, F-1
C ROBINSON RD: E-1, E-2, E-3
COWAN RD: F-1
DUE WEST HWY: A-1, B-1, B-2, C-2, D-2, E-2
DUE WEST RD: H-1
EARL SHIRLEY RD: C-2, D-1, D-2, E-1, F-1, G-1
FREDDY MAJOR RD: D-2, D-3
GEORGE BROCK RD: A-2, A-3, B-3
HABERSHAM RD: A-4
HUBERT SAYLORS RD: A-4, A-5, A-6
J R ASHLEY RD: A-6
J T ASHLEY RD: B-3, C-2, C-3
JONES CHAPEL RD: E-1, F-1, F-2
MAJOR RD: C-3, D-2, D-3, E-2
MCCLAIN RD: A-4, B-4, C-4, C-5
MT BETHEL CHURCH RD: B-1, C-1
MT BETHEL SCHOOL RD: B-3, C-1, C-2
MURDOCK RD: A-4, A-5
NEW PEARMAN RD: D-1, D-3
RUBE ASHLEY RD: B-3, C-2, C-3
TRAIL RD: A-1
TROY MURDOCK RD: A-5, A-6, B-2, B-3, B-4, B-5, C-2
VAN CIR: D-2
WILLIS ASHLEY RD: C-2
WYATT PRUITT RD: D-1, D-2



Abbeville
County

Legend

-  Roads/Streets
-  Highways
-  Railways
-  River/Stream
-  Lake/Pond
-  Municipal Boundaries
-  School
-  Police
-  Fire Dept
-  Hospital
-  Parks
-  EMS Post
-  Line Notes



1. A small number of roads may not be labeled on the map, but all roads are indexed according to their grid location.
2. Each Map is 4 mi. x 5 mi. Minor Grids show 1/2 mile squares
3. Map Scale is 1:27,000
4. Some Roads outside the County are shown to show access to roads along the county boundary.

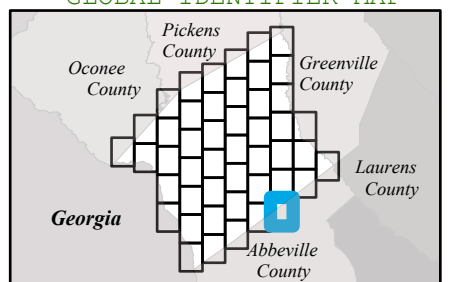
This map is a product of Anderson County. Reasonable efforts have been made to ensure its accuracy. Anderson County disclaims any liability from the use of this map. Map Produced under supervision of the Anderson County Department of Geographical Information Systems and E911 Addressing.

January 2024

LOCAL IDENTIFIER MAP



GLOBAL IDENTIFIER MAP



MAP 44

BROWNING RD: A-7, A-8, B-7

CANNON BOTTOM RD: A-4

CANNON BOTTOM RD: A-5, B-5, B-6, B-7, B-8, B-9, C-9

CLEBURNE RD: B-10, C-9, C-10

HIGHWAY 247: A-10, B-9, B-10, C-9

HOLLIDAY RD: A-3, A-4

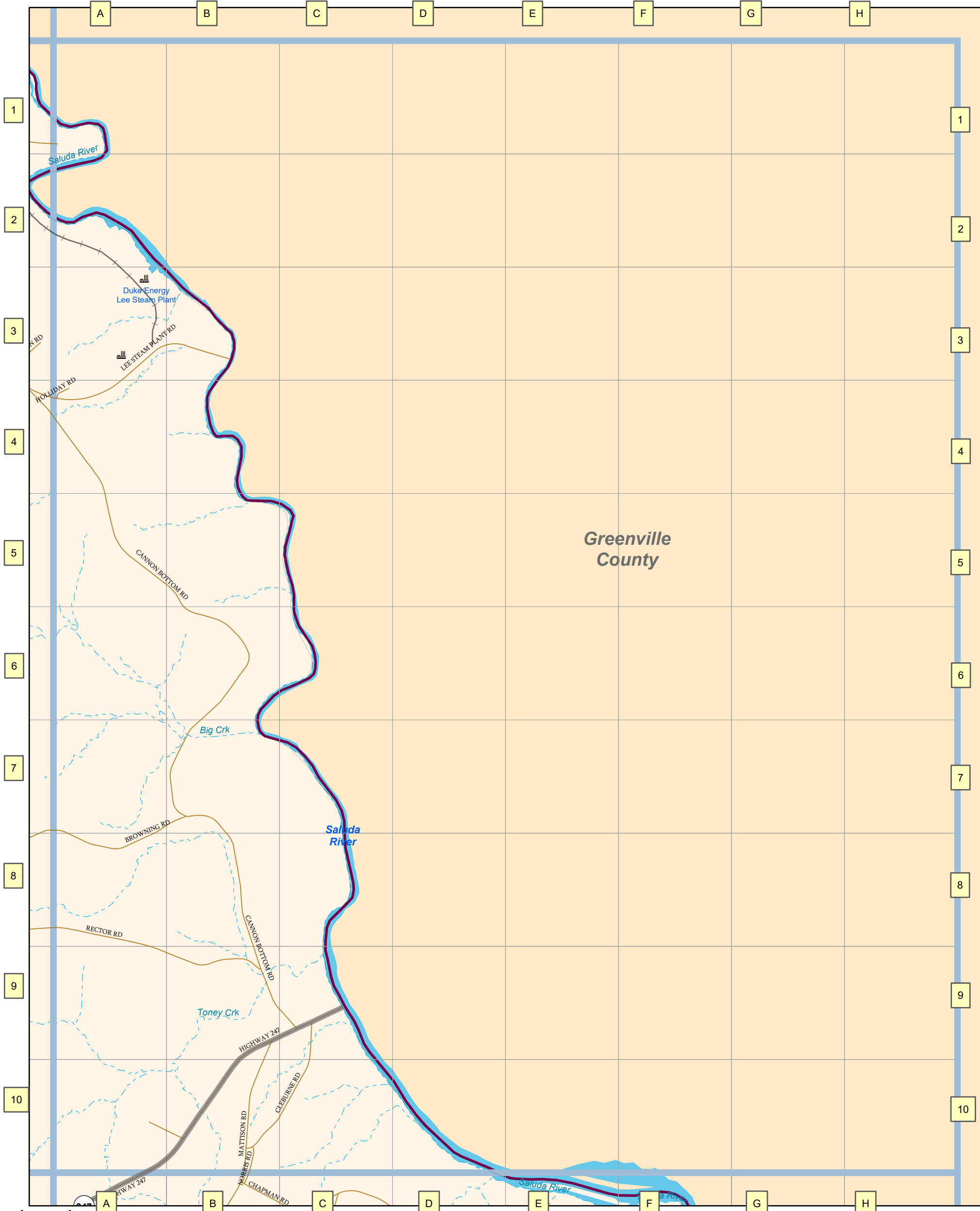
LEE STEAM PLANT RD: A-3, A-4, B-3

MATTISON RD: B-9, B-10

NORRIS RD: B-10


RECTOR RD: A-8, A-9, B-9

SALUDA BEND DR: A-1



Legend

- Roads/Streets
- Highways
- Railways
- River/Stream
- Lake/Pond
- Municipal Boundaries
- School
- Police
- Fire Dept
- Hospital
- Parks
- EMS Post
- Line Notes

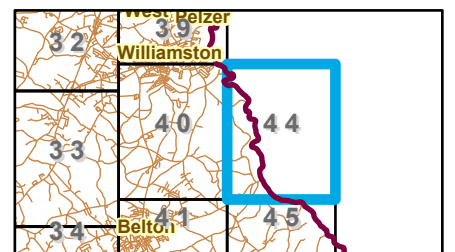


1. A small number of roads may not be labeled on the map, but all roads are indexed according to their grid location.
2. Each Map is 4 mi. x 5 mi. Minor Grids show 1/2 mile squares
3. Map Scale is 1:27,000
4. Some Roads outside the County are shown to show access to roads along the county boundary.

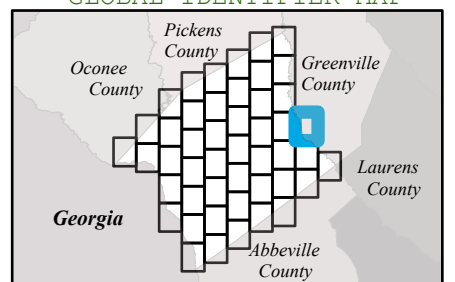
This map is a product of Anderson County. Reasonable efforts have been made to ensure its accuracy. Anderson County disclaims any liability from the use of this map. Map Produced under supervision of the Anderson County Department of Geographical Information Systems and E911 Addressing.

January 2024

LOCAL IDENTIFIER MAP

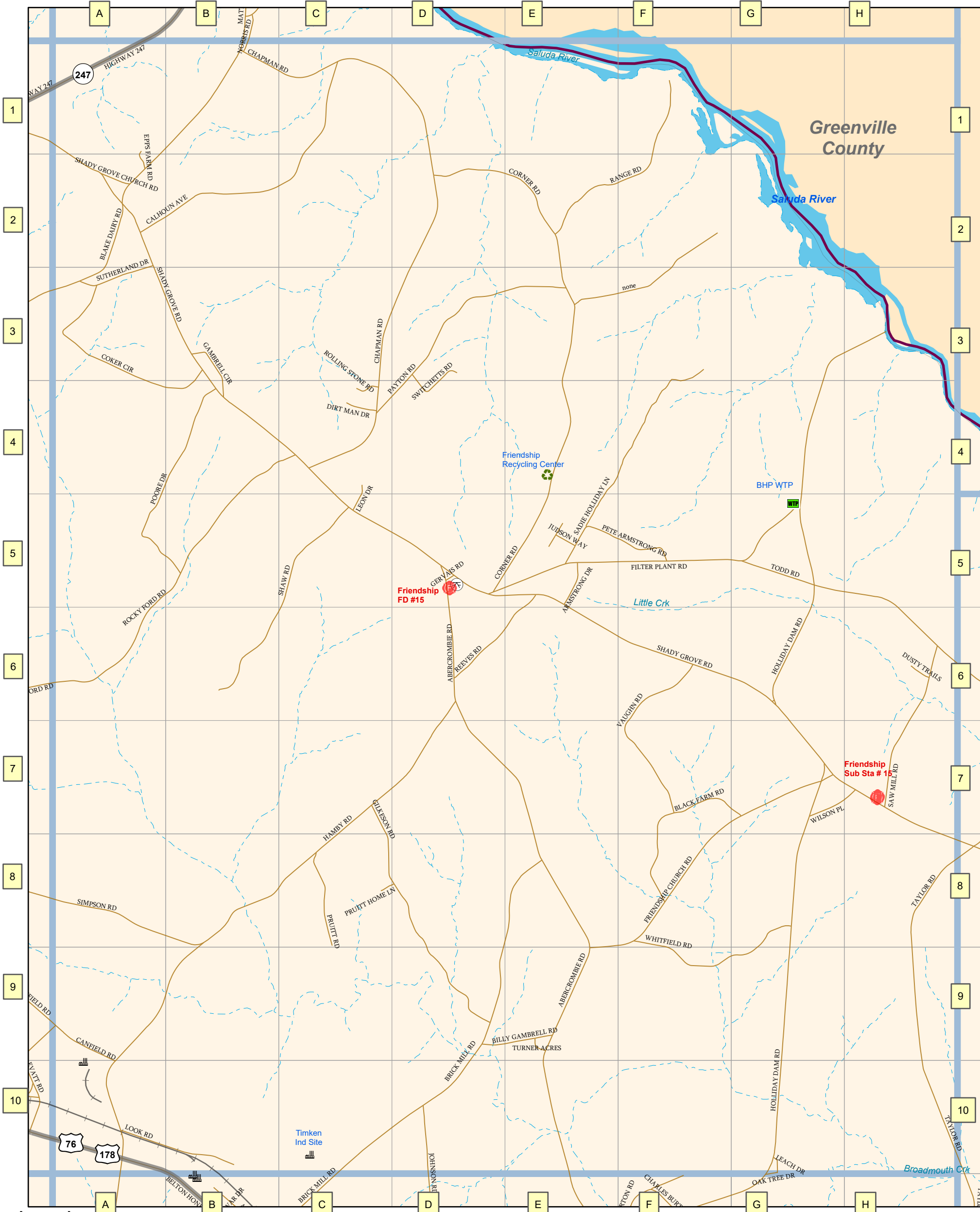


GLOBAL IDENTIFIER MAP




MAP 45

ABERCROMBIE RD: D-5, D-6, D-7, E-7, E-8, E-9, E-10
ARMSTRONG DR: E-5
BELTON HONEA PATH HWY: A-10, B-10
BILLY GAMBRELL RD: D-9, E-9
BLACK FARM RD: F-7, F-8, G-7
BLAKE DAIRY RD: A-2, A-3
BRICK MILL RD: C-10, D-8, D-9, D-10, E-8
CALHOUN AVE: A-2, B-2, C-1, C-2
CANFIELD RD: A-9, A-10
CHAPMAN RD: B-1, C-1, C-3, C-4, D-1, D-2, D-3
COKER CIR: A-3, A-4, B-3, B-4
CORNER RD: D-2, D-5, E-2, E-3, E-4, E-5
DIRT MAN DR: C-4
DUSTY TRAILS: H-6
EPPS FARM RD: A-1, A-2
EVATT RD: A-9
FILTER PLANT RD: D-5, E-5, F-5, G-5
FRIENDSHIP CHURCH RD: E-8, E-9, F-7, F-8, G-7
GAMBRELL CIR: B-3, B-4
GERVAIS RD: D-5
GILKESON RD: C-7, C-8, D-8, D-9
HAMBY RD: A-9, A-10, B-8, B-9, C-7, C-8, D-6, D-7
HIGHWAY 247: A-1
HOLLIDAY DAM RD: G-3, G-4, G-5, G-6, G-7, G-8, G-9, G-10, H-3
JOHNSON RD: D-10
JUDSON WAY: E-5
LEACH DR: G-10
LEON DR: C-4, C-5
LOOK RD: A-10
MATTISON RD: A-1, A-2, B-1
NORRIS RD: B-1
OAK TREE DR: G-10
PAYTON RD: C-4, D-3, D-4, E-3
PETE ARMSTRONG RD: E-5, F-5
POORE DR: A-4, A-5, B-4, B-5
PRUITT HOME LN: C-8, D-8
PRUITT RD: C-8, C-9
RANGE RD: E-2, F-1, F-2
REEVES RD: D-6, E-5, E-6
ROCKY FORD RD: A-5, A-6, B-4, B-5, C-4
ROLLING STONE RD: C-3, C-4
SADIE HOLLIDAY LN: E-4, E-5
SAW MILL RD: H-6, H-7
SHADY GROVE CHURCH RD: A-2
SHADY GROVE RD: A-1, A-2, A-3, B-3, B-4, C-4, C-5, D-5, E-5, E-6, F-6, G-6, G-7, H-7, H-8
SHAW RD: B-6, C-5, C-6
SIMPSON RD: A-8, B-8
SUTHERLAND DR: A-2, A-3
SWITCHETTS RD: D-3, D-4
TAYLOR RD: H-8, H-9, H-10
TODD RD: G-5, H-5, H-6
TURNER ACRES: E-9
VAUGHN RD: F-6, F-7
WHITFIELD RD: F-8, F-9, G-8, G-9
WILSON PL: G-7, H-7



Legend

- Roads/Streets
- Highways
- Railways
- River/Stream
- Lake/Pond
- Municipal Boundaries
- School
- Police
- Fire Dept
- Hospital
- Parks
- EMS Post
- Line Notes

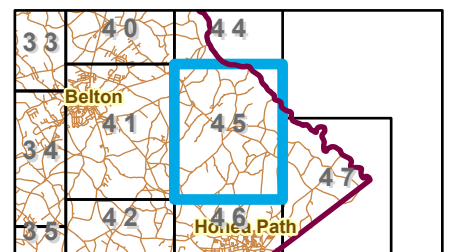


1. A small number of roads may not be labeled on the map, but all roads are indexed according to their grid location.
2. Each Map is 4 mi. x 5 mi. Minor Grids show 1/2 mile squares
3. Map Scale is 1:27,000
4. Some Roads outside the County are shown to show access to roads along the county boundary.

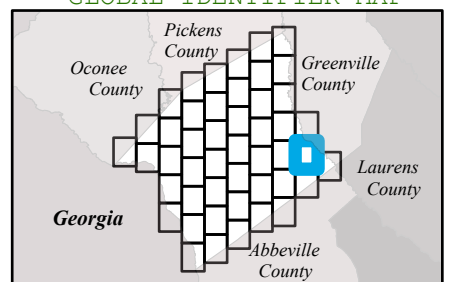
This map is a product of Anderson County. Reasonable efforts have been made to ensure its accuracy. Anderson County disclaims any liability from the use of this map. Map Produced under supervision of the Anderson County Department of Geographical Information Systems and E911 Addressing.

January 2024

LOCAL IDENTIFIER MAP



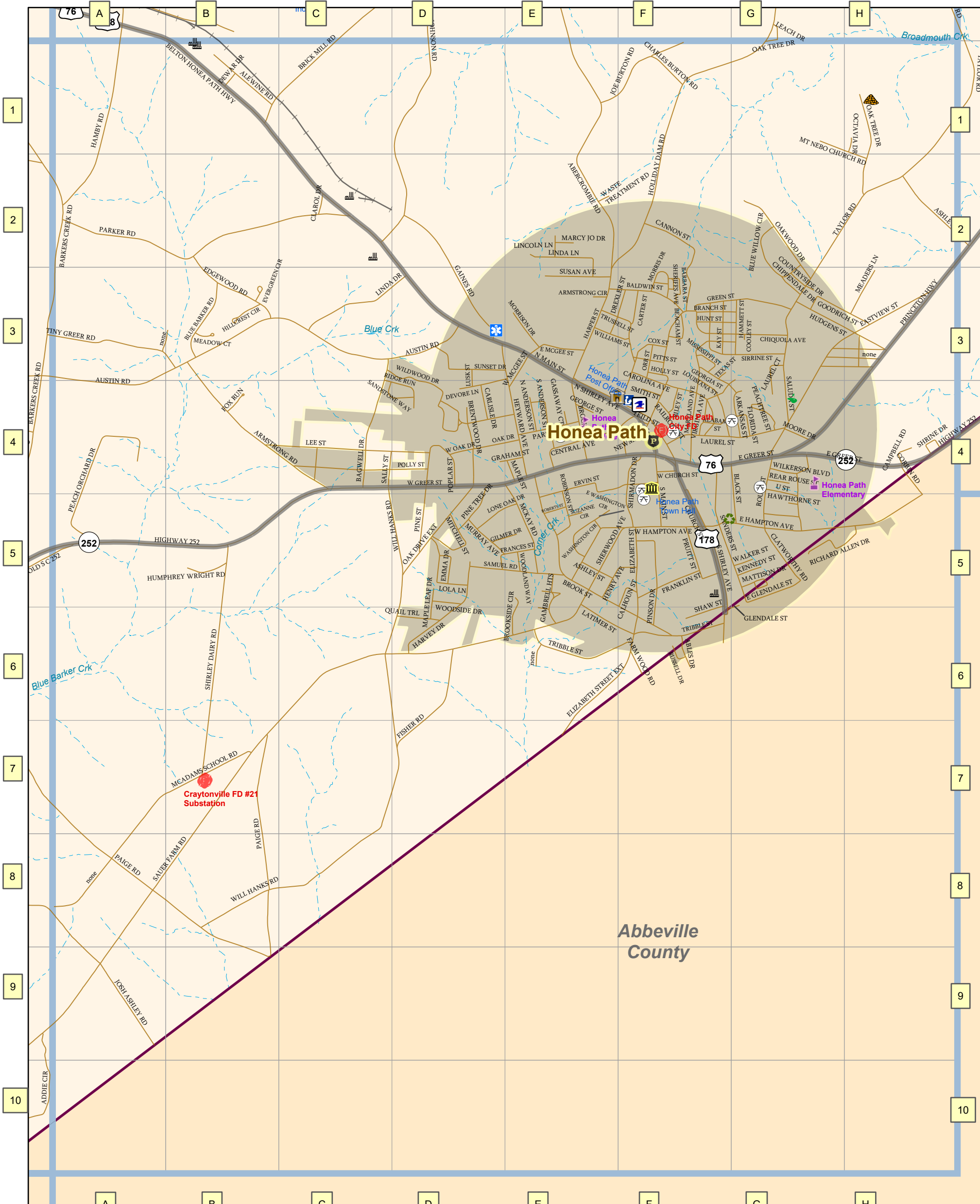
GLOBAL IDENTIFIER MAP



MAP 46


ABERCROMBIE RD: E-1, E-2
ABLES DR: F-6
ALABAMA ST: F-4
ALBERT DR: E-6
ALEWINE RD: B-1
ARKANSAS ST: G-4
ARMSTRONG CIR: E-3
ARMSTRONG RD: B-3, B-4, C-4
ASHLEY RD: H-2
ASHLEY ST: E-5
AUSTIN RD: A-3, A-4, B-3, C-3, D-3
BAGWELL DR: C-3, C-4
BALDWIN ST: E-3, F-3
BARBARA ST: F-3
BARKERS CREEK RD: A-2, A-3
BEACHAM ST: F-3
BELTON HONEA PATH HWY: B-1, C-1, C-2, D-2, D-3
BLACK ST: F-4, G-4, G-5
BLUE BARKER RD: B-3
BLUE WILLOW CIR: G-2, G-3
BRANCH ST: F-3, G-3
BRENTWOOD DR: D-4
BRICK MILL RD: B-1, C-1
BROCK AVE: E-4
BROOK ST: E-4, E-5, F-5, F-6
BROOKSIDE CIR: E-5, E-6
CALHOUN ST: F-5
CAMPBELL RD: H-4
CANNON ST: F-2, F-3
CARLISLE DR: D-4
CAROLINA AVE: F-3, F-4
CARTER ST: F-3
CENTRAL AVE: E-4, F-4
CHARLES BURTON RD: E-1, F-1
CHIPPENDALE DR: G-3
CHIUOLA AVE: F-3, F-4, G-3
CHURCH ST: F-4, F-5, F-6
CLAROL DR: C-2
CLATWORTHY RD: G-5
CLEVELAND ST: E-3
COOLEY ST: G-3
CORBIN RD: H-4
COUNTRYSIDE DR: G-3
COX ST: F-3
DEVORE LN: D-4
DEWAR DR: B-1
DREXLER ST: E-3, F-3
E GLENDALE ST: G-5
E GREER ST: F-4, G-4, H-4
E HAMPTON AVE: F-5, G-5, H-5
E MCGEE ST: E-3
E WASHINGTON CIR: E-5
EASTVIEW ST: G-3, G-4, H-3
EDGEWOOD RD: B-2, B-3
ELIZABETH ST: F-5, F-6
ELIZABETH STREET EXT: E-6, E-7, F-6
EMMA DR: D-5
ERVIN ST: E-4, E-5, F-4
EVERGREEN CIR: B-3
FARM WOOD RD: F-6
FISHER RD: D-6, D-7
FLORIDA ST: G-4
FOX RUN: B-4
FRANCES ST: D-5, E-5
FRANKLIN ST: F-5
GAINES RD: D-2, D-3
GAMBRELL ACRES: E-5
GAMBRELL HTS: E-5, E-6
GASSAWAY CT: E-4
GEORGE ST: E-4
GEORGIA ST: F-3, F-4, G-4
GILMER DR: D-5, E-5
GLENDALE ST: F-6, G-5, G-6
GOODRICH ST: G-3, H-3
GRAHAM ST: D-4, E-4
GREEN ST: F-3, G-3
HAMBY RD: A-1, A-2
HAMMETT ST: G-3
HARPER ST: E-2, E-3, E-4
HARVEY DR: D-5, D-6
HAWTHORNE ST: G-5
HAYNIE DR: E-4
HENRY AVE: E-5, F-5
HEYWARD AVE: D-3, E-3, E-4
HIGHWAY 252: A-5, B-5, C-4, C-5, H-4
HILLCREST CIR: B-3
HOLLIDAY DAM RD: E-2, E-3, F-1, F-2, G-1
HOLLY ST: F-3
HUDGENS ST: G-3, H-3
HUMPHREY WRIGHT RD: B-5
HUNT ST: F-3, G-3
IDA MAE DR: E-5
JOE BURTON RD: F-1
JOHNSON RD: C-2, D-1, D-2
JOSH ASHLEY RD: A-8, A-9
KAY ST: F-3
KENNEDY ST: G-5
LATIMER ST: E-5, E-6, F-6
LAUREL CT: G-3, G-4
LAUREL ST: F-4, G-4
LINCOLN LN: E-2
LEE ST: B-4, C-4, D-4
LINDA DR: C-3, D-3
LINDA LN: E-2, E-3
LOLA LN: D-5
LONE OAK DR: D-5, E-5
LOUISIANA ST: F-3, F-4
LUSK ST: D-3, D-4, E-3
MAPLE LEAF DR: D-5, D-6
MAPLE ST: E-4
MARCY JO DR: E-2
MARYLAND AVE: F-3, F-4, G-3
MATTISON DR: G-5
MCADAMS SCHOOL RD: A-7, A-8, B-7
MCKAY RD: E-4, E-5

MEADERS LN: H-3
MEADOW CT: B-3
MISSISSIPPI ST: F-3
MITCHELL ST: D-5
MOORE DR: G-4
MORRIS DR: F-3
MORRISON DR: E-3
MT NEBO CHURCH RD: G-1, H-1, H-2
MURRAY AVE: D-5
N ANDERSON ST: E-4
N MAIN ST: D-3, E-3, E-4, F-4
N SHIRLEY AVE: E-3, E-4, F-4
NEWMAN ST: F-4
OAK DR: D-4, E-4
OAK DRIVE EXT: D-4, D-5
OAK TREE DR: G-1, H-1, H-2
OAKWOOD DR: G-2, G-3
OCTAVIA DR: H-1
OLD S C 252: A-5
ORR ST: F-3
PAIGE RD: A-7, A-8, B-7, B-8, B-9
PARK AVE: E-4
PARKER RD: A-2, B-2, C-2
PEACH ORCHARD DR: A-4
PEACH ORCHARD DR: A-5
PEACHTREE ST: G-4
PINE ST: D-4, D-5
PINE TREE DR: D-4, D-5
PINSON DR: F-5, F-6
PITTS ST: F-3
POLLY ST: C-4, D-4
POPLAR ST: D-4
PRINCETON HWY: G-4, H-2, H-3, H-4
PRUITT ST: F-5
QUAIL TRL: D-6
RAILROAD ST: F-4
REAR ROUSE ST: G-4
RICHARD ALLEN DR: G-5
RIDGE RUN: C-3, C-4, D-4
RILEY ST: F-4
ROBERTS ST: E-5
ROBINSON ST: E-4, E-5
ROUSE ST: G-4, G-5
RUSSELL DR: F-6
S ANDERSON ST: E-4
S MAIN ST: F-4, F-5
S SHIRLEY AVE: F-4, F-5, F-6
SALLY ST: C-4
SALUDA ST: G-3, G-4
SAMUEL RD: D-5, E-5
SANDERS ST: F-4, F-5, G-5
SANDSTONE WAY: C-4, D-4
SAUER FARM RD: A-8, A-9, B-7, B-8, C-6, C-7, D-6, E-6
SHAW ST: F-5, F-6
SHERIFFS AVE: F-3
SHERWOOD AVE: E-5, E-6, F-5
SHIRLEY DAIRY RD: B-5, B-6, B-7
SHIRMADON DR: F-4, F-5
SHRINE DR: H-4
SIRRINE ST: F-3, G-3
SMITH ST: F-4
SUNSET DR: D-3, E-3
SUSAN AVE: E-3
SUZANNE CIR: E-5, F-5
TAYLOR RD: G-2, G-3, H-1, H-2
TEXAS ST: F-3
TINY GREER RD: A-3, B-3
TRIBBLE ST: E-6, F-6
TRUSSELL ST: E-3, F-3, F-4
U ST: G-4, G-5
VIRGINIA AVE: F-4, G-3, G-4
W CHURCH ST: F-4
W GREER ST: C-4, D-4, E-4, F-4
W HAMPTON AVE: E-5, F-5
W MCGEE ST: E-3, E-4
W OAK DR: D-4
WALKER ST: G-5
WASHINGTON CIR: E-5
WASTE TREATMENT RD: E-1
WILDWOOD DR: C-3, D-3, D-4, E-4
WILKERSON BLVD: G-4, G-5
WILL HANKS RD: B-8, C-4, C-5, C-6, C-7, C-8, D-5, D-6, D-7
WILLIAMS ST: E-3, F-3
WOODLAND WAY: E-5
WOODSIDE DR: D-5
YEILD ST: F-4



Legend

- Roads/Streets
- Highways
- Railways
- River/Stream
- Lake/Pond
- Municipal Boundaries
- School
- Police
- Fire Dept
- Hospital
- Parks
- EMS Post
- Line Notes

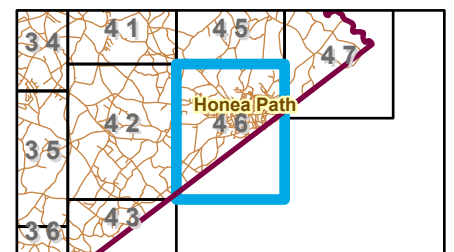


1. A small number of roads may not be labeled on the map, but all roads are indexed according to their grid location.
2. Each Map is 4 mi. x 5 mi. Minor Grids show 1/2 mile squares
3. Map Scale is 1:27,000
4. Some Roads outside the County are shown to show access to roads along the county boundary.

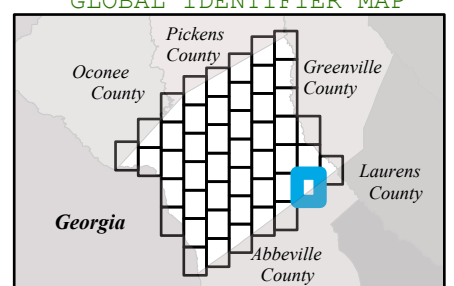
This map is a product of Anderson County. Reasonable efforts have been made to ensure its accuracy. Anderson County disclaims any liability from the use of this map. Map Produced under supervision of the Anderson County Department of Geographical Information Systems and E911 Addressing.

January 2024

LOCAL IDENTIFIER MAP

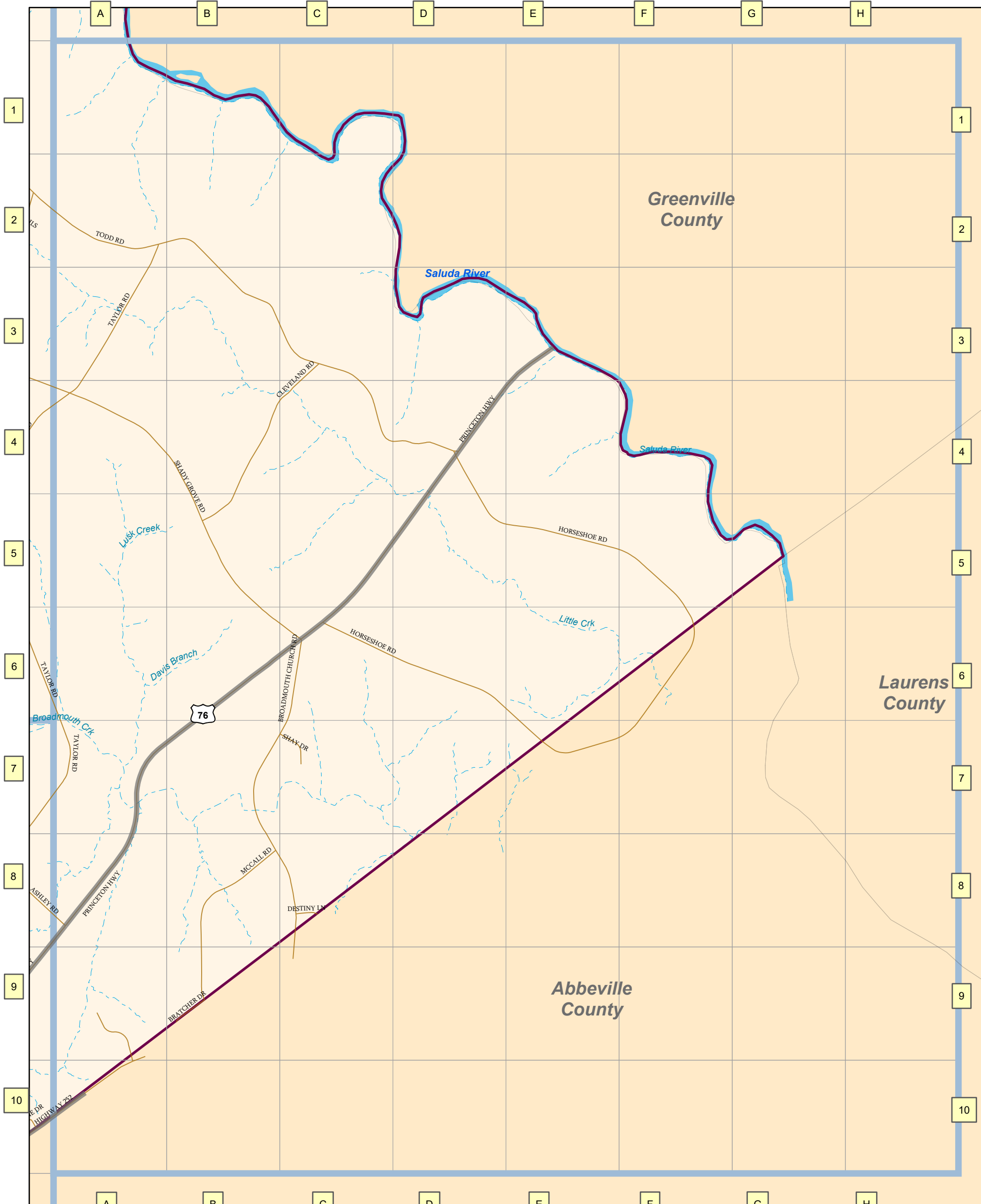


GLOBAL IDENTIFIER MAP




MAP 47

ASHLEY RD: A-8
BRATCHER DR: B-9
BROADMOUTH CHURCH RD: B-7, B-8, C-6, C-7, C-8
CLEVELAND RD: B-4, B-5, C-3, C-4
DESTINY LN: C-8
HIGHWAY 252: A-10
HORSESHOE RD: C-6, D-4, D-5, D-6, E-5, E-6, E-7, F-5, F-6, F-7
MCCALL RD: B-8, B-9
PRINCETON HWY: A-7, A-8, B-6, B-7, C-5, C-6, D-4, D-5, E-3, E-4
SHADY GROVE RD: A-4, B-4, B-5, B-6, C-6
SHAY DR: C-7
TAYLOR RD: A-2, A-3, A-4, A-6, A-7
TODD RD: A-2, B-2, B-3, C-3, C-4, D-4



Legend

- Roads/Streets
- Highways
- Railways
- River/Stream
- Lake/Pond
- Municipal Boundaries
- School
- Police
- Fire Dept
- Hospital
- Parks
- EMS Post
- Line Notes

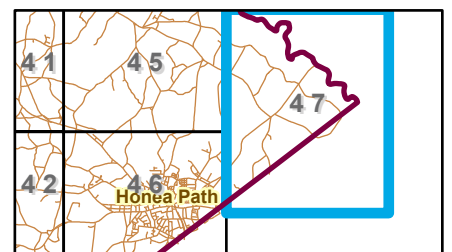


1. A small number of roads may not be labeled on the map, but all roads are indexed according to their grid location.
2. Each Map is 4 mi. x 5 mi. Minor Grids show 1/2 mile squares
3. Map Scale is 1:27,000
4. Some Roads outside the County are shown to show access to roads along the county boundary.

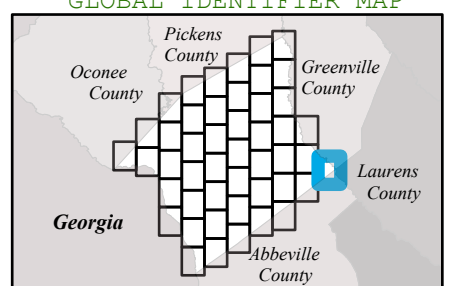
This map is a product of Anderson County. Reasonable efforts have been made to ensure its accuracy. Anderson County disclaims any liability from the use of this map. Map Produced under supervision of the Anderson County Department of Geographical Information Systems and E911 Addressing.

January 2024

LOCAL IDENTIFIER MAP



GLOBAL IDENTIFIER MAP



[Back to first page](#)

City Insets and Supplemental Maps


2020 Population: 29,455



See Inset

Legend

- Highways
- Roads/Streets
- Municipal Boundaries

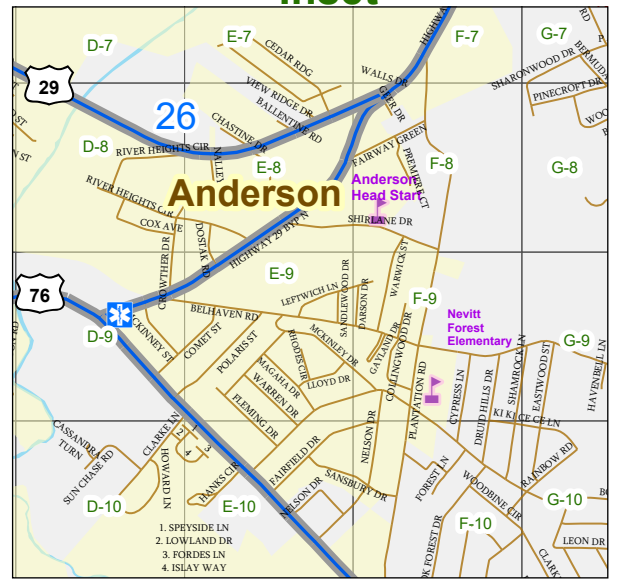


0 0.5 1 Miles



Anderson County GIS

Inset



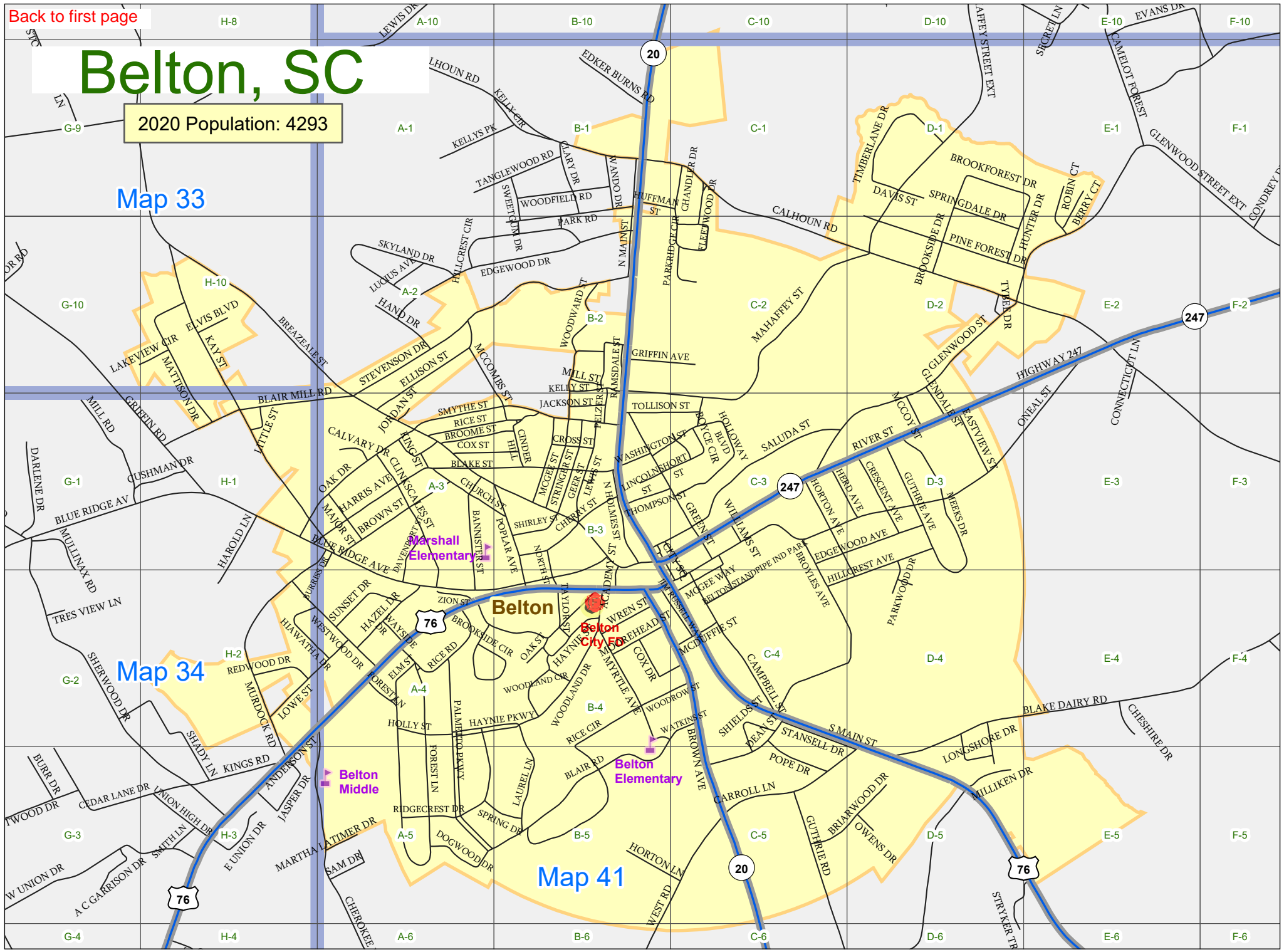
Belton, SC

2020 Population: 4293

Map 33

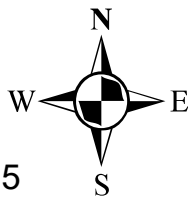
Map 34

Map 41



Legend

- Highways
- Streets
- Municipal Boundaries



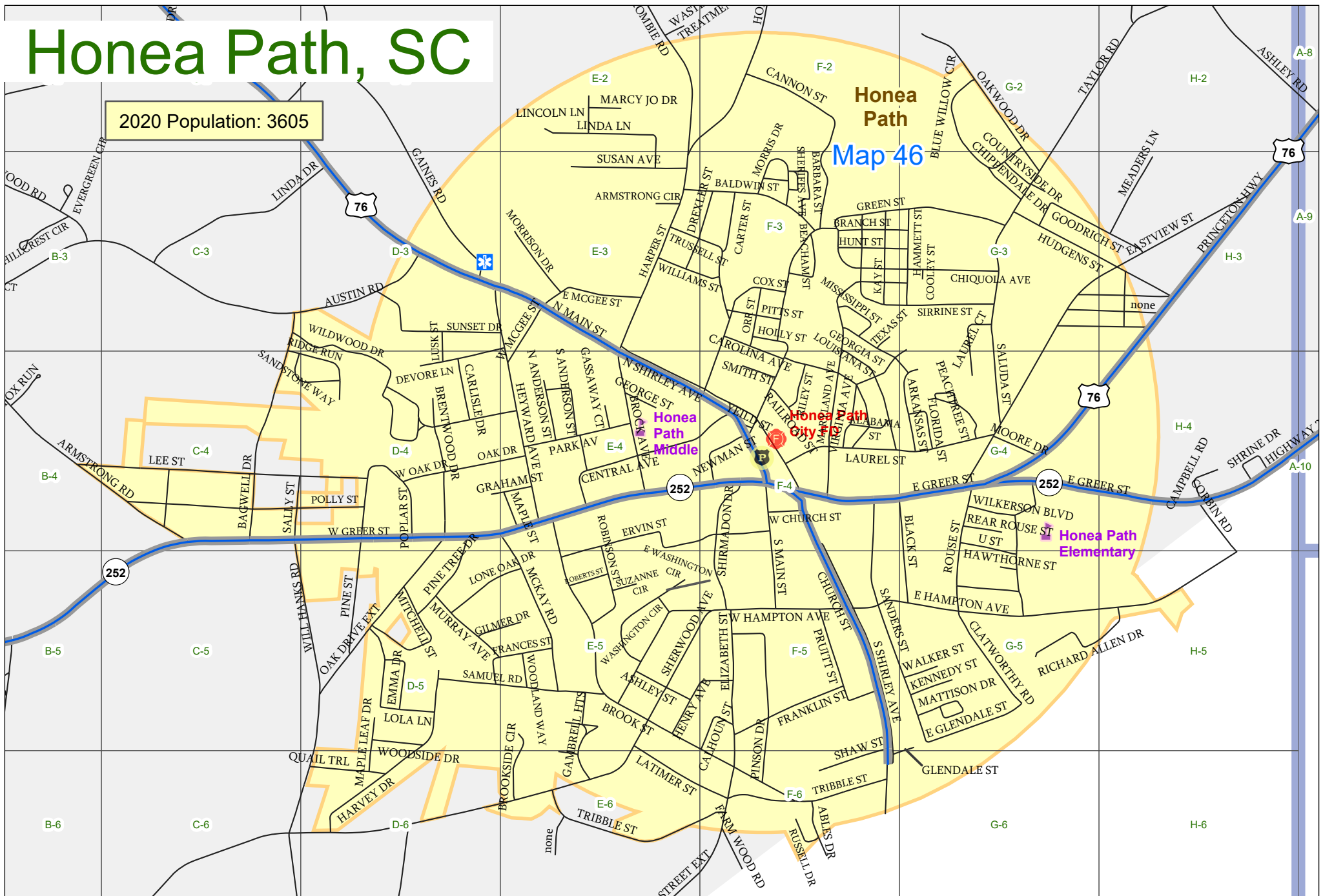
0 0.5 1 Miles

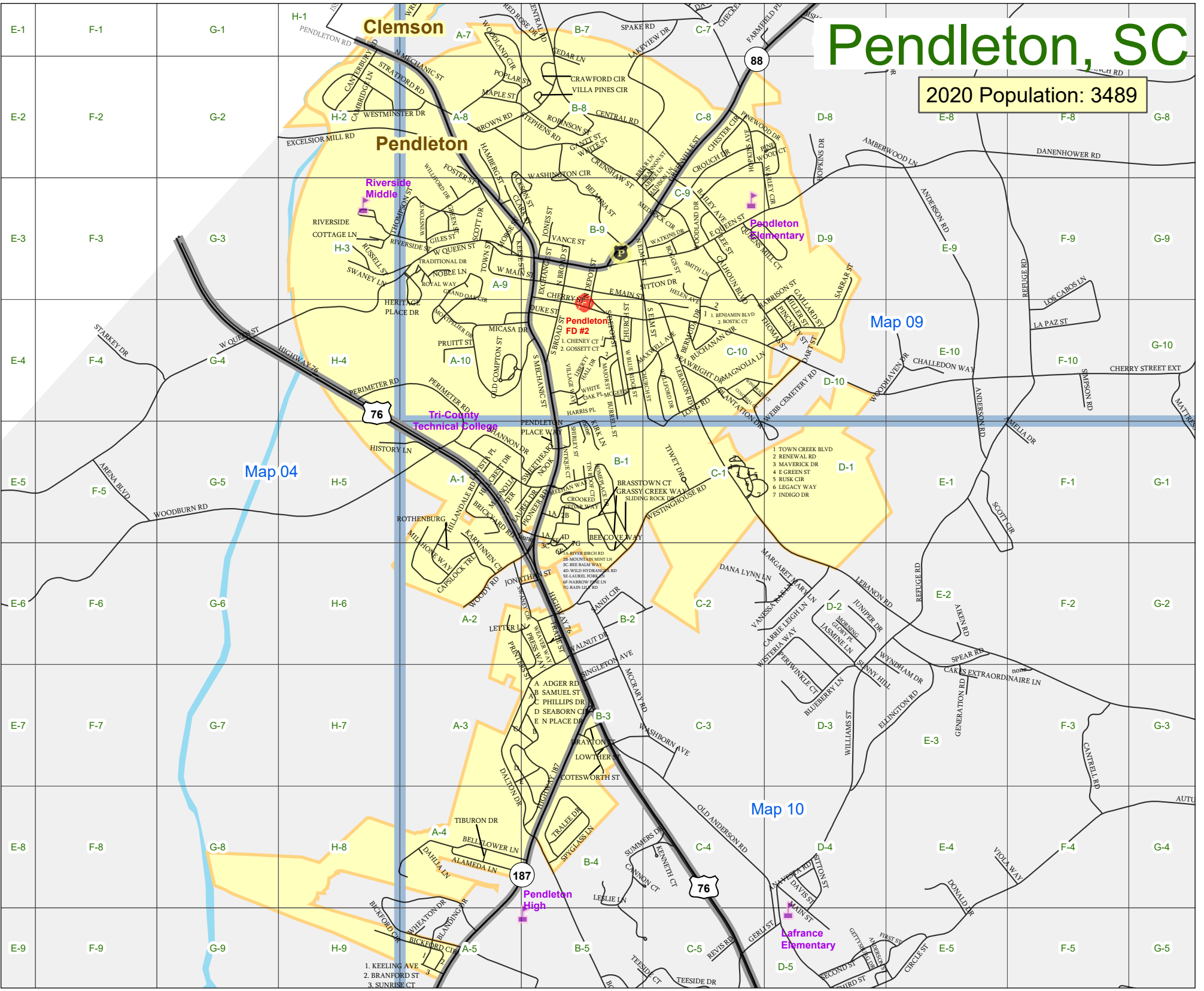


Honea Path, SC




2020 Population: 3605

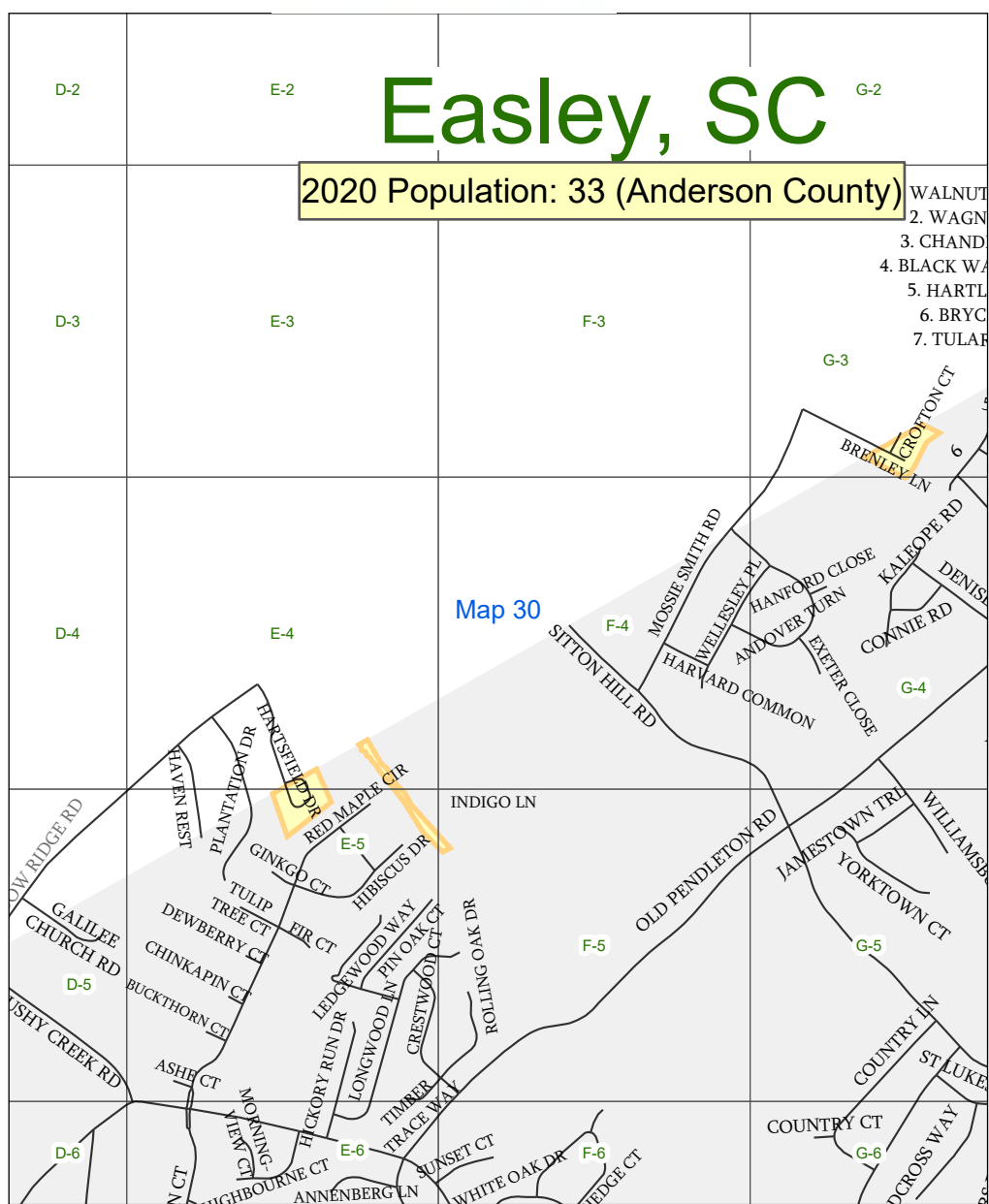
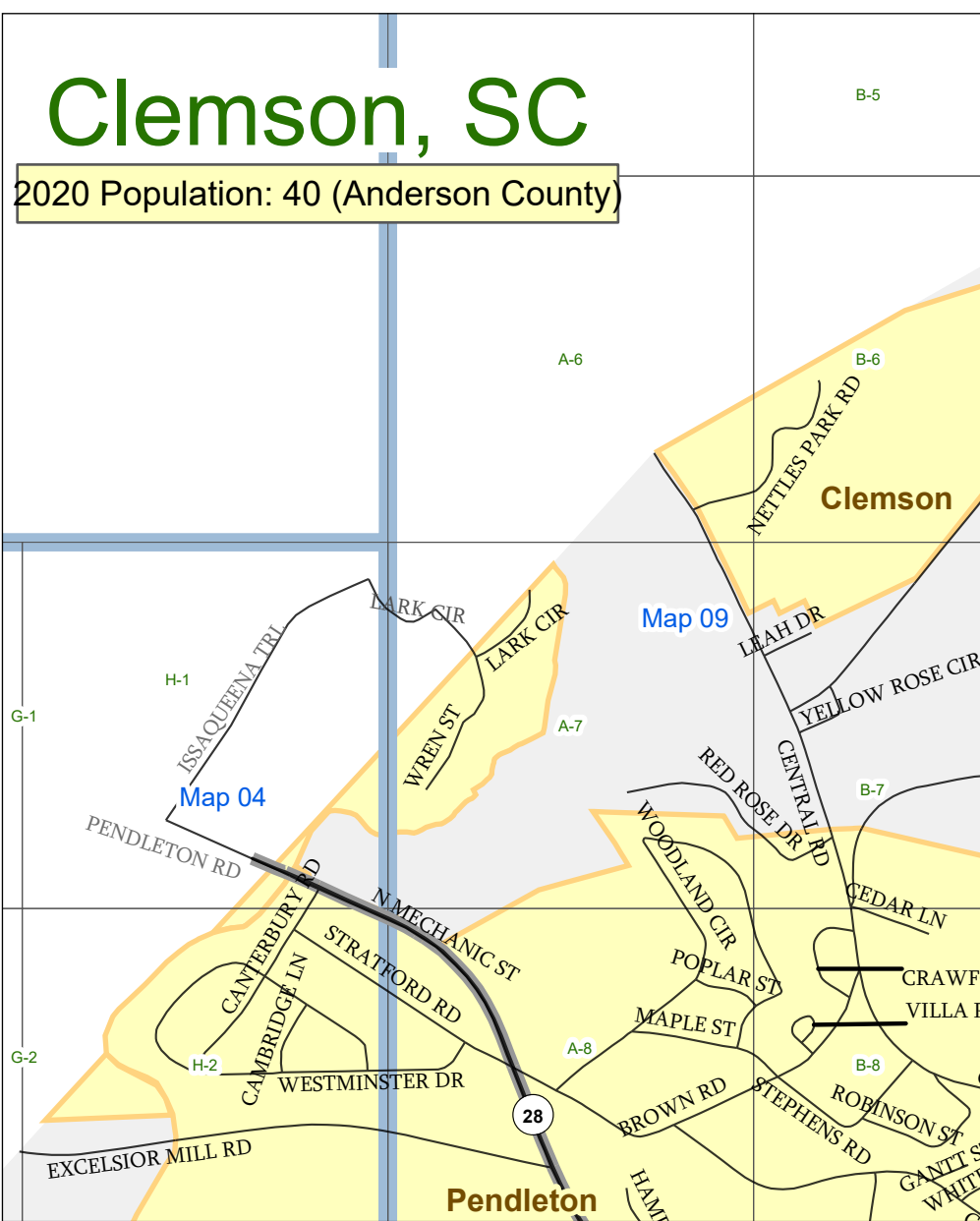

Map 46



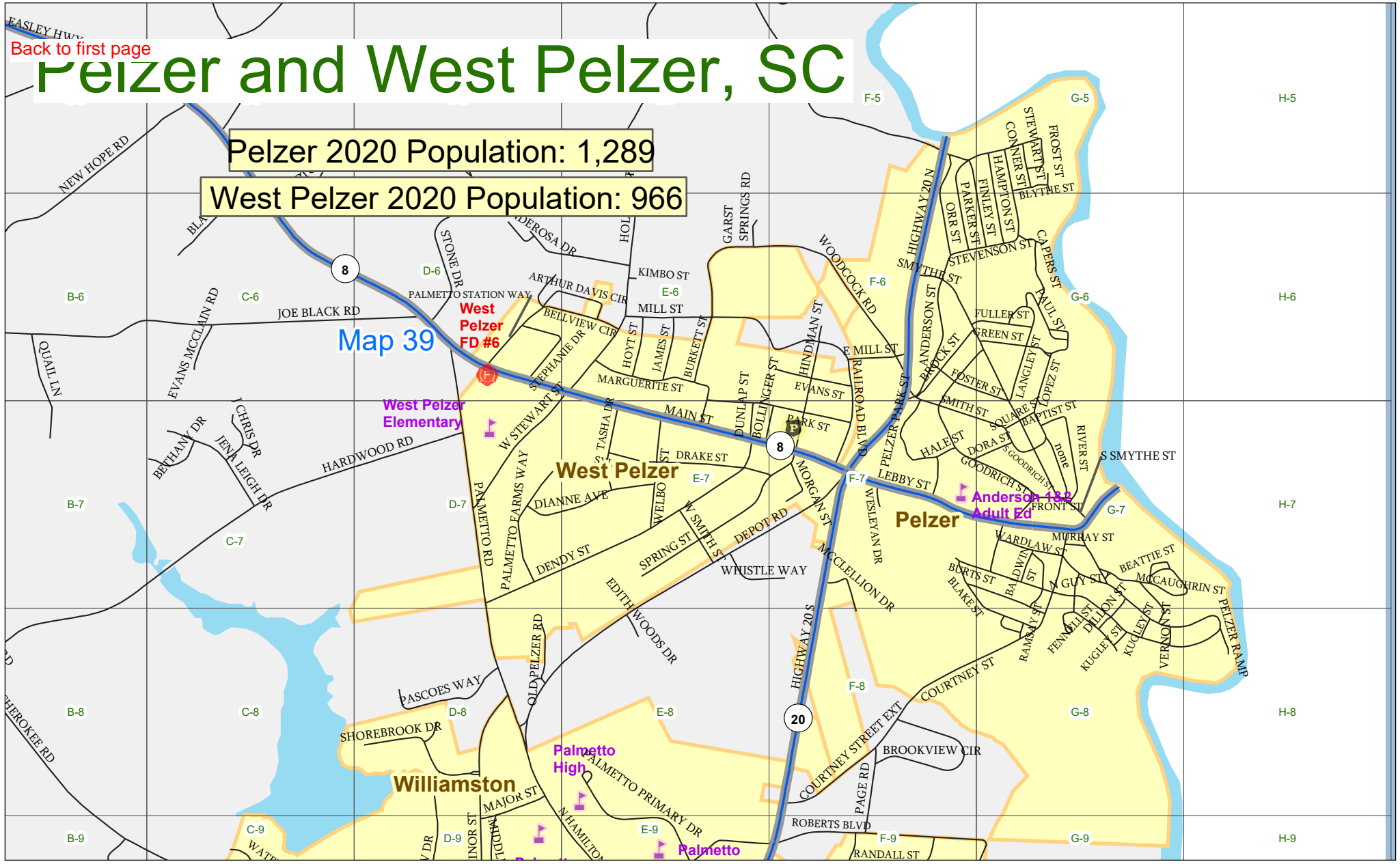


Legend

-  Highways
-  Streets
-  Municipal Boundaries




Pelzer and West Pelzer, SC



Legend

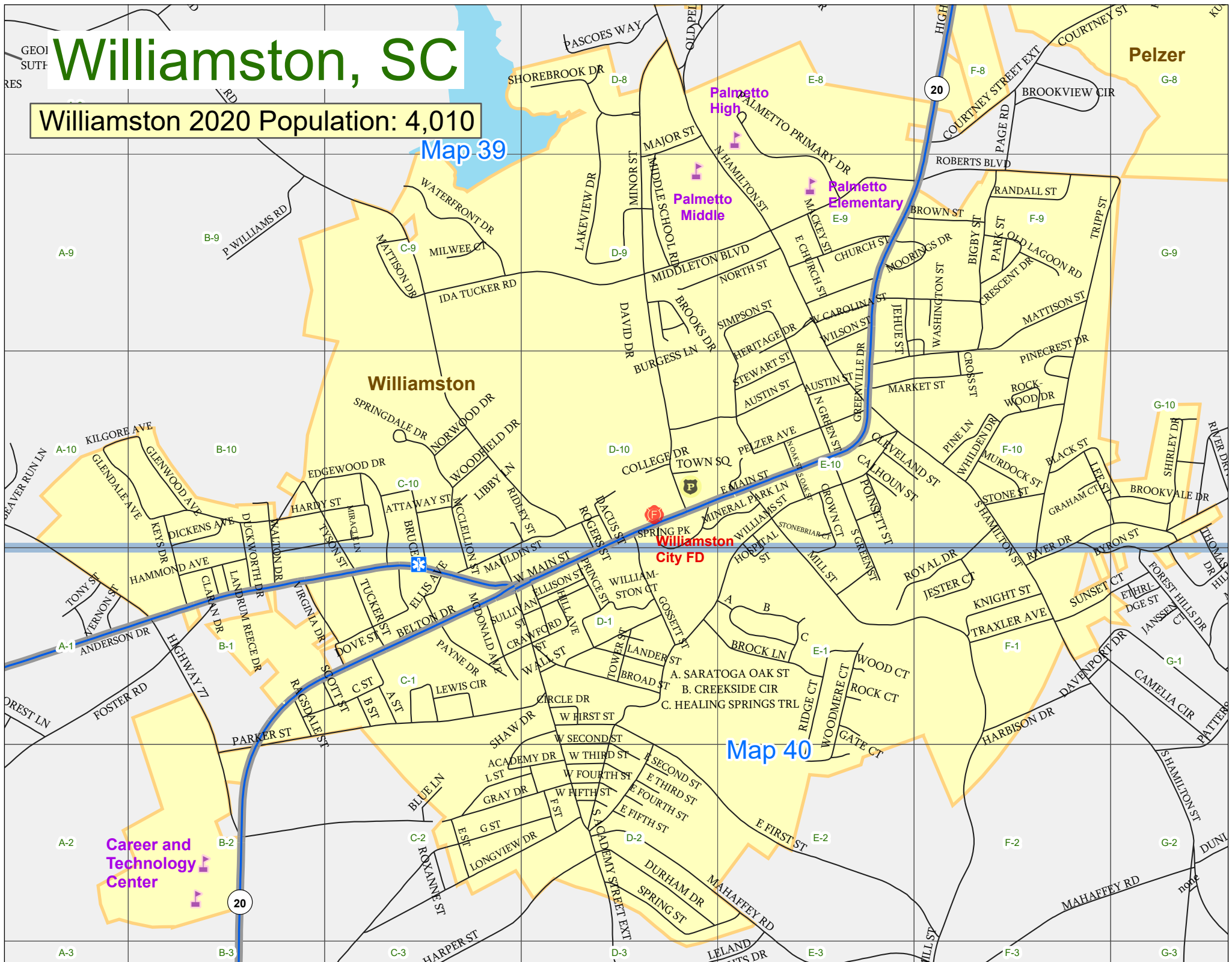
- Highways
- Streets
- Municipal Boundaries



0 0.25 0.5 Miles

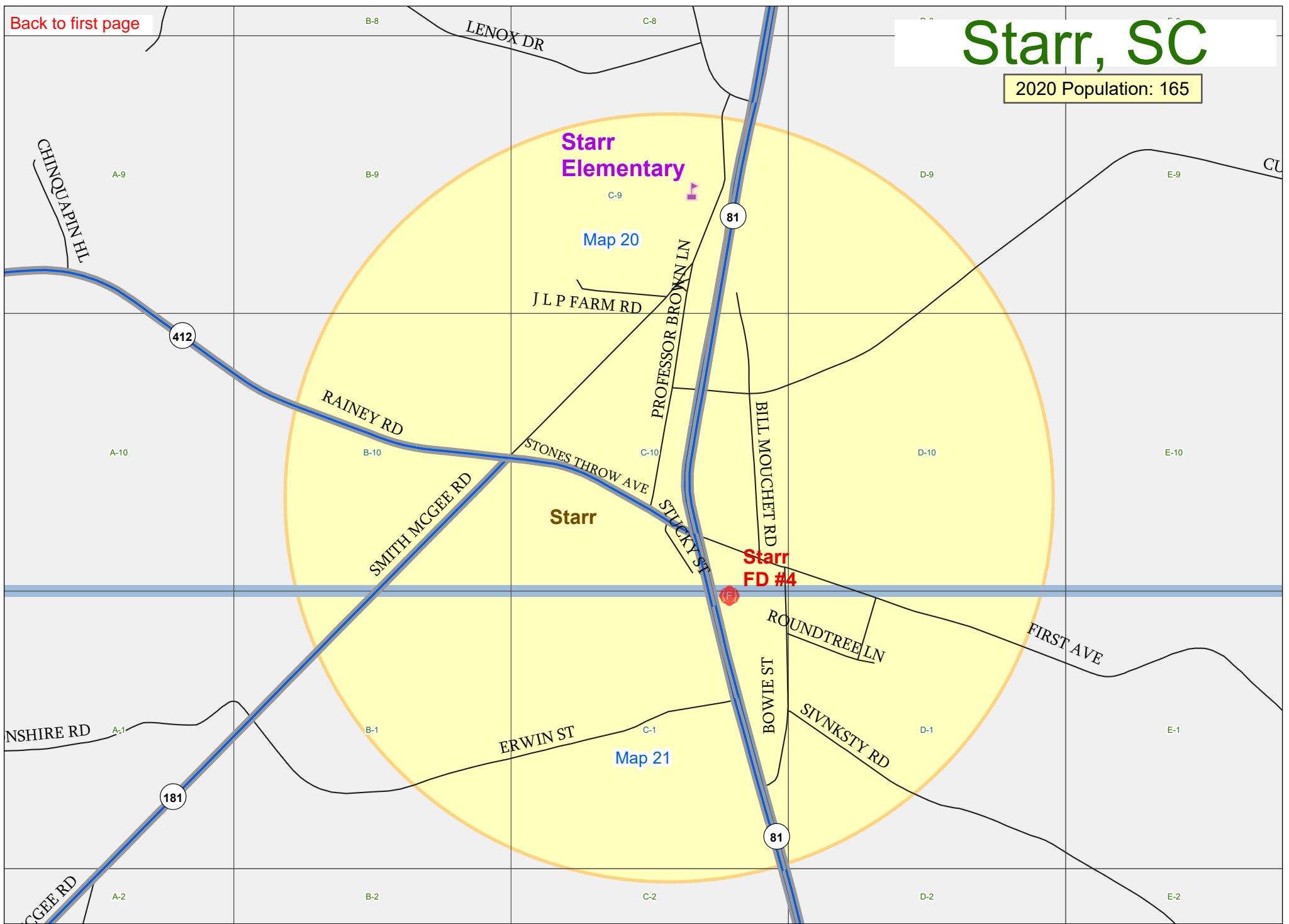


Anderson County GIS



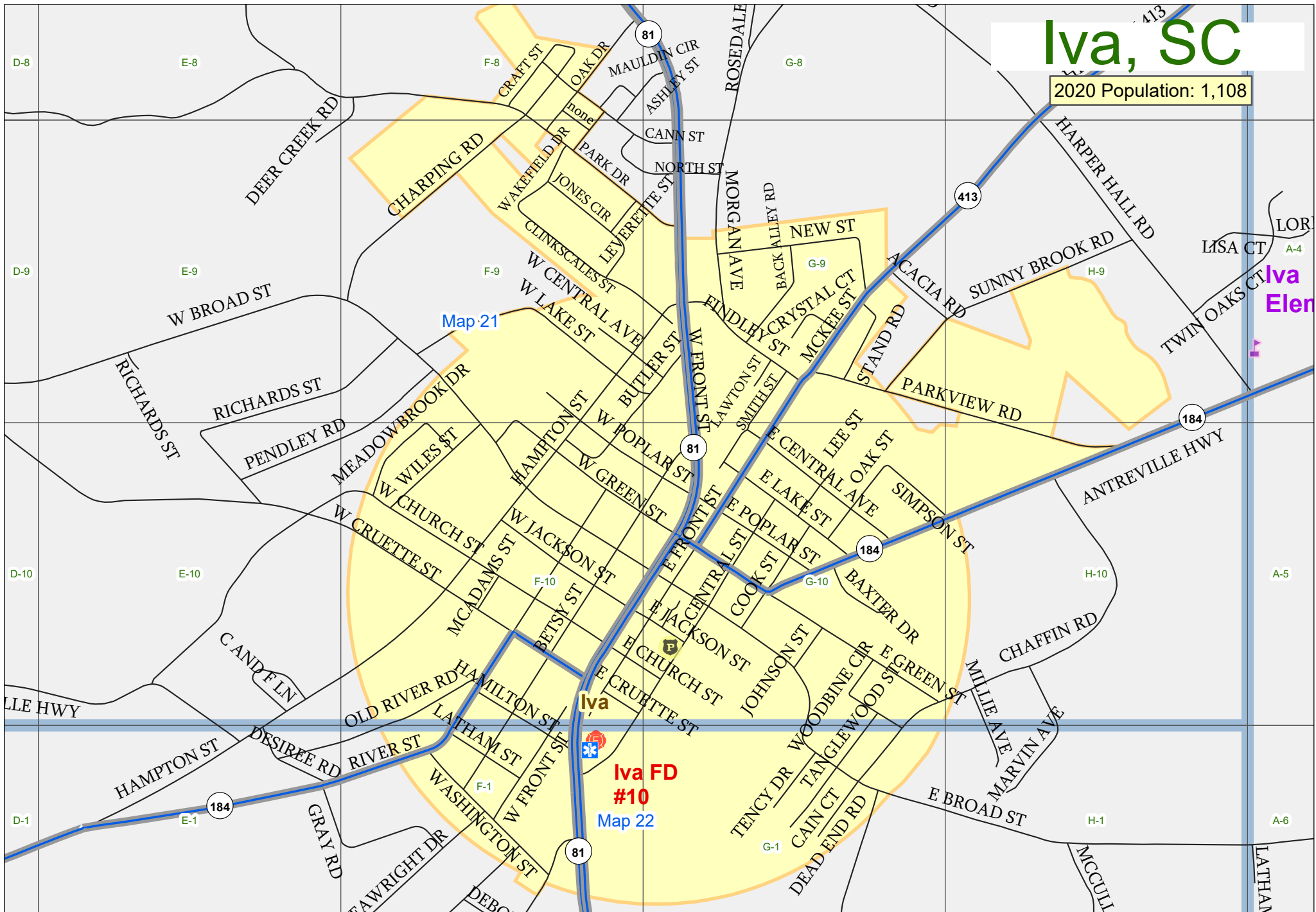
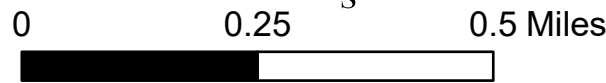

Starr, SC

2020 Population: 165



Legend

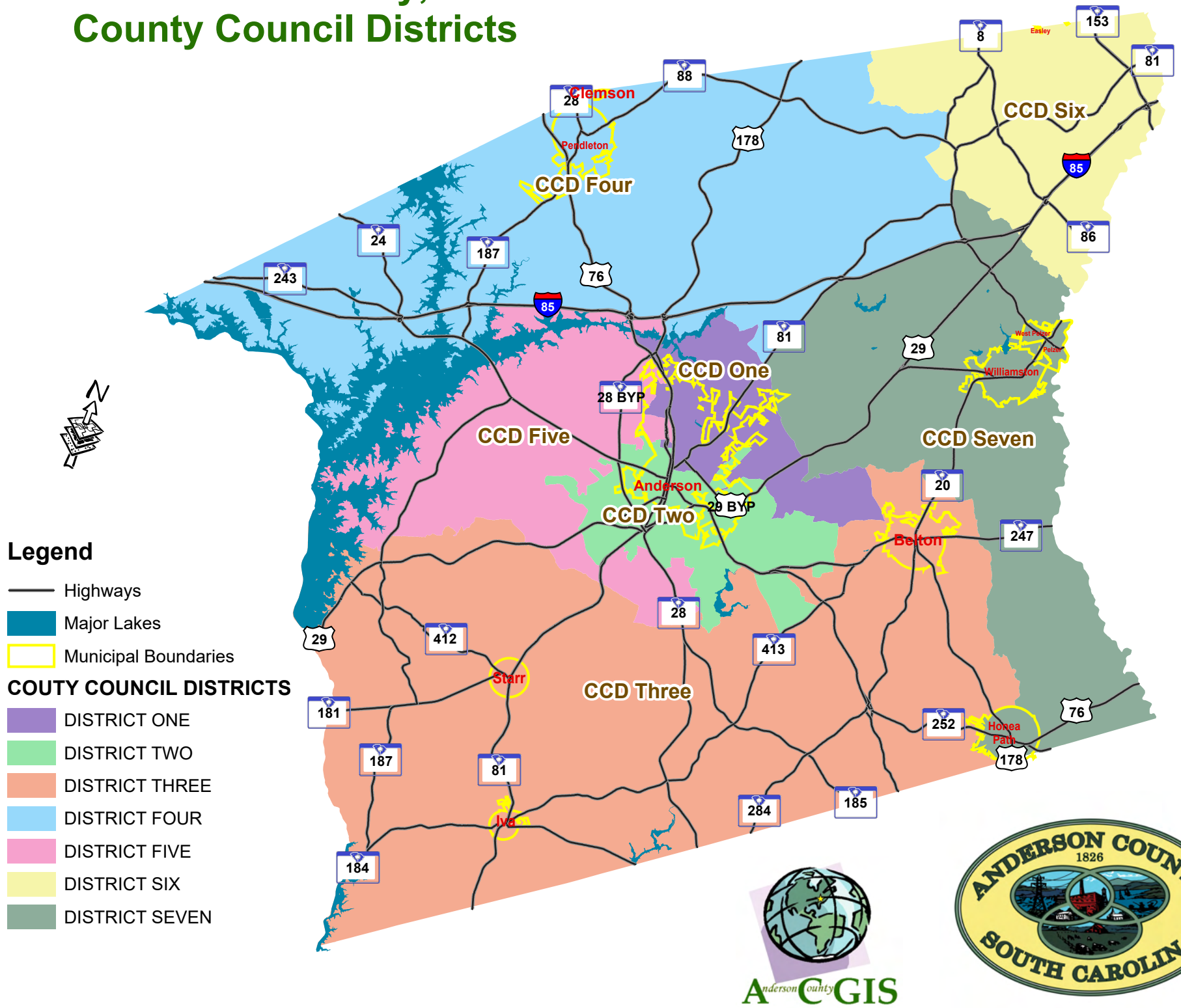
- Highways
- Streets
- Municipal Boundaries



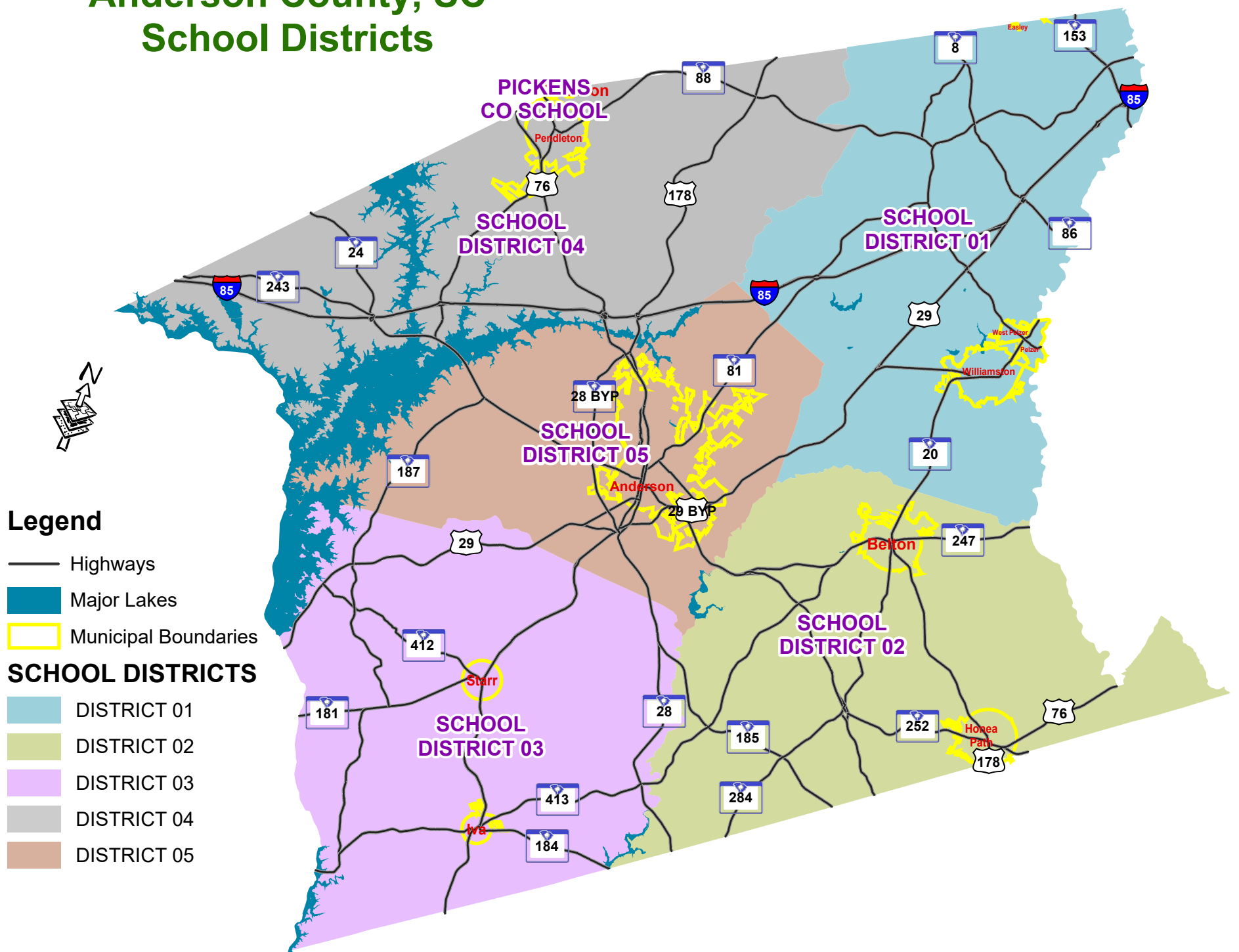
Iva, SC

2020 Population: 1,108

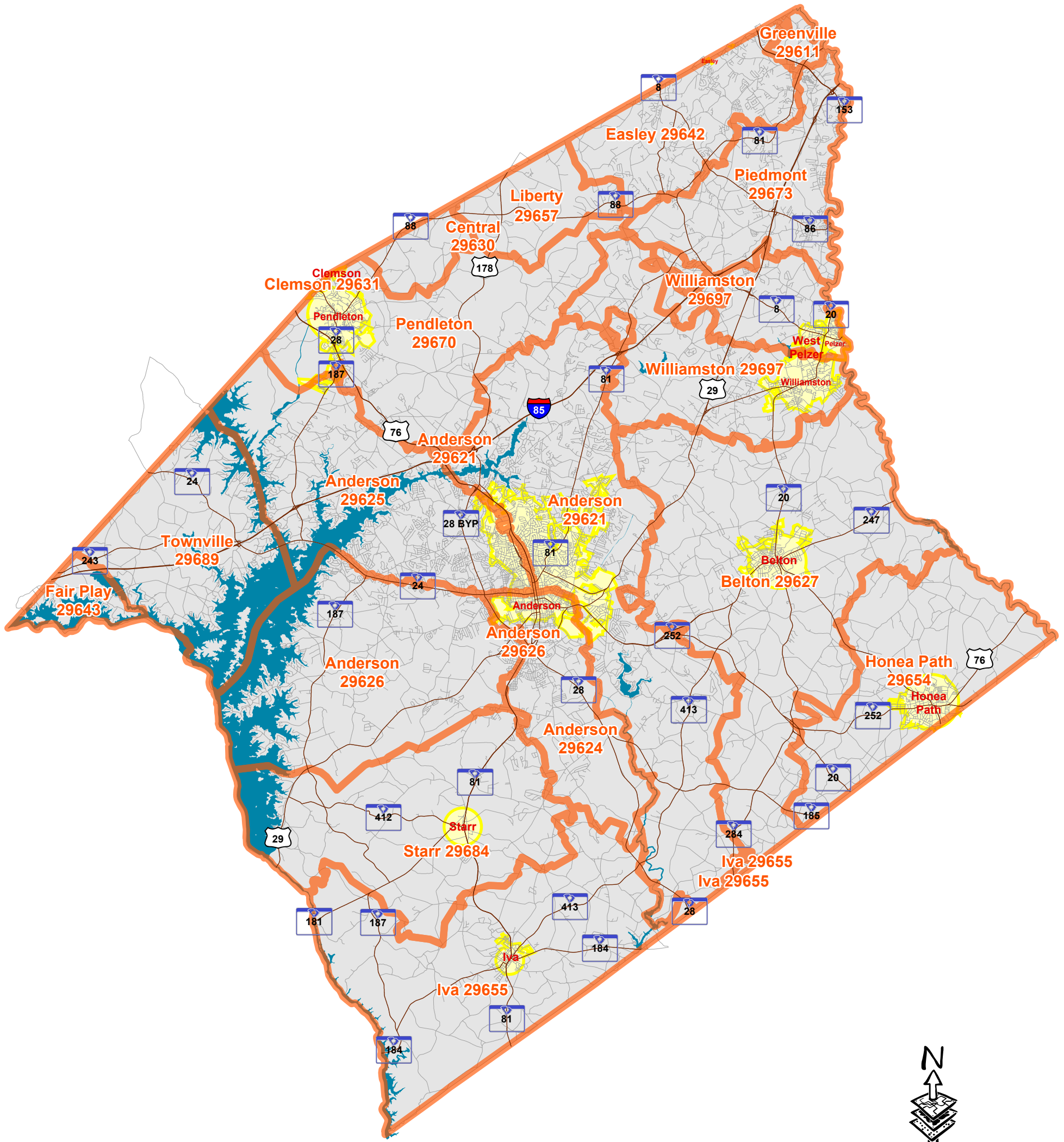
Anderson County, SC County Council Districts



Anderson County, SC School Districts



Anderson County, SC ZIP Codes



* Post Office Box delivery only
 La France: 29656
 Sandy Springs: 29677

LEGAL DISCLAIMER: Maps and Data available through this atlas, website, CD, or email contain representations of land features compiled from aerial photography, remote sensing technology, recorded deeds, and plats, other public records and public data. Users of these maps are hereby notified that the aforementioned public primary information sources should be consulted for verification of the information contained in these maps. These maps are NOT A LAND SURVEY. Neither the County of Anderson County, South Carolina nor any agency, officer, elected official or employee of the County of Anderson, South Carolina (collectively known as the County) warrants the accuracy, reliability or timeliness or any information on this website and shall not be liable for any losses caused by such reliance on the accuracy, reliability, or timeliness of such information, including, but not limited to, incidental, and consequential damages. THIS PUBLICATION IS PROVIDED 'AS IS' WITHOUT WARRANTY OF ANY KIND, EITHER EXPRESS OR IMPLIED, INCLUDING BUT NOT LIMITED TO, THE IMPLIED WARRANTIES OF MERCHANTABILITY, FITNESS FOR A PARTICULAR PURPOSE OR NON-INFRINGEMENT. THE COUNTY MAINTAINS ALL IMMUNITIES AS PROVIDED BY THE SOUTH CAROLINA TORT CLAIMS ACT. Portions of such information may be incorrect or not current. Any personal entity that relies on any information obtained from this atlas, website, CD, or email does so at his or her own risk. In addition, nothing contained in this atlas, website, CD, or email is an official record of the County and the offices of the elected officials responsible therefor. All official records of the County and the offices of the Countywide elected officials are on file in their respective offices and may be viewed by the public at those offices during normal business hours. The County hereby disclaims any and all liability arising from the information provided on this website. Any person or entity relying on information from this atlas, website, CD or email does so at their own risk. In accordance with subsection 30-2-50(D) of the South Carolina Code of Laws, knowingly obtaining or using public records from a public body for purposes of commercial solicitation is prohibited. Copyright 2002

Legend

-  Highways
-  Centerlines
-  Major Lakes
-  Zip Code Boundaries
-  Municipal Boundaries

